

Exploration Licence 4487

Wilkinson Lakes North Annual Technical Report

2 May 2010 – 1 May 2011

Quasar Resources Pty Ltd (100%)

Author: Joy Barnes

Date: 7 June 2011

Distribution Quasar Resources (1)

Maralinga Tjarutja (1)

PIRSA (1)

Submitted By: 

Approved By: 

CR: 00459

The contents of this report may remain the property of Quasar Resources Pty Ltd and may not be published in whole or in part nor used in a company prospectus without the written consent of the company.

Exploration Licence 4487

Wilkinson Lakes North Annual Technical Report

2 May 2010 – 1 May 2011

Quasar Resources Pty Ltd (100%)

Author: Joy Barnes

Date: 7 June 2011

Distribution Quasar Resources (1)

Maralinga Tjarutja (1)

PIRSA (1)

Submitted By:

Approved By:

CR: 00459

The contents of this report may remain the property of Quasar Resources Pty Ltd and may not be published in whole or in part nor used in a company prospectus without the written consent of the company.

Table of Contents

BIBLIOGRAPHIC DATA SHEET	2
1 Tenure	4
2 Location.....	4
3 Expenditure	4

List of Figures

Figure 1	Wilkinson Lakes North Tenement Location	1:2,000,000
----------	---	-------------

BIBLIOGRAPHIC DATA SHEET

REPORT TITLE	Exploration Licence 4487, Wilkinson Lakes North Annual Technical Report, Period 2 May 2010 to 1 May 2011
PROSPECT NAME	Wilkinson Lakes North
TENEMENT NUMBER(s)	EL 4487
OWNER/JV PARTNERS	Quasar Resources Pty Ltd (100%)
COMMODITIES	Uranium
TECTONIC UNITS	
STRATIGRAPHIC UNITS	
1:250 000 Map Sheet	TALLARINGA (SH 53-05)
1:100 000 Map Sheet	Murnaroo (5339) Carnadinna (5439) Delisser (5338) Wilkinson (5438)
KEYWORDS	Uranium

Summary

No field work was completed during this reporting period.

1 Tenure

The Wilkinson Lakes North Exploration Licence (EL 4487) is situated within the Maralinga Tjarutja Lands and the Woomera Prohibited Area and lies to the west of the Tallaringa Conservation Park (Figure 1). The tenement is held by Quasar Resources Pty Ltd (100%). EL 4487 Wilkinson Lakes North was granted in May 2010 for a term of one year.

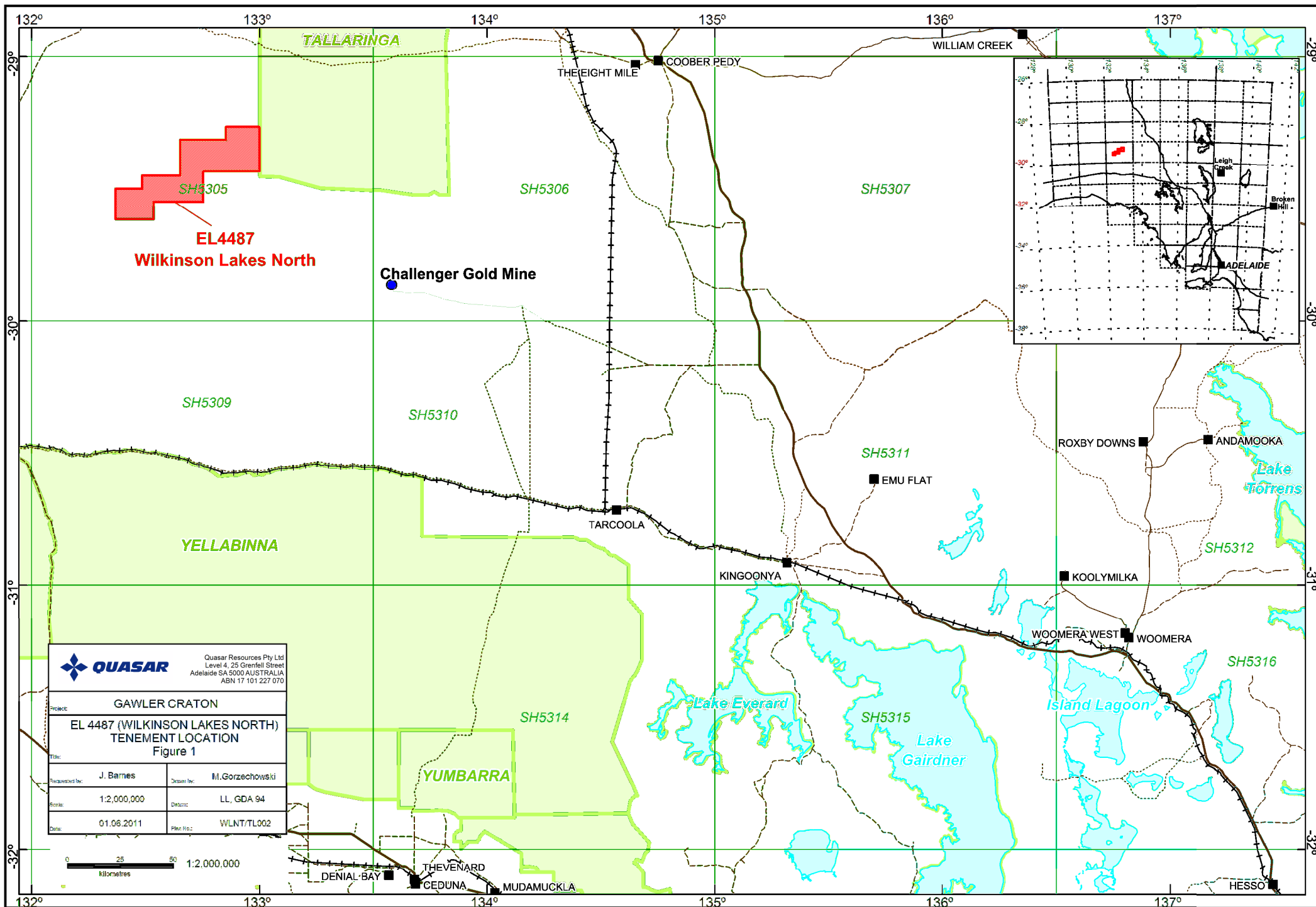
2 Location


EL 4487 is located on the 1:250,000 map sheets TALLARINGA (SH 53-05), and the 1:100,000 map sheets Murnaroo (5339), Carnadinna (5439), Delisser (5338) and Wilkinson (5438), (Figure 1).

3 Expenditure

EL 4487 Wilkinson Lakes North Expenditure
1 March 2010 - 30 April 2011

	\$
Rents	8,476.80
Exploration HO - Cost Alloc	140.19
Management Fee	108.19
Manpower	761.31
	<u>\$ 9,486.49</u>



 <div>Quasar Resources Pty Ltd Level 4, 25 Grenfell Street Adelaide SA 5000 AUSTRALIA ABN 17 101 227 070</div>	
Project: GAWLER CRATON	
EL 4487 (WILKINSON LAKES NORTH) TENEMENT LOCATION Figure 1	
Requested by: J. Barnes	Drawn by: M. Gorzechowski
Scale: 1:2,000,000	Datum: LL, GDA 94
Date: 01.08.2011	Plan No: WLNT/TL002

Exploration Licence 4487

Wilkinson Lakes North Annual Technical Report

3 May 2011 – 2 May 2012

Quasar Resources Pty Ltd (100%)

Author: Joy Barnes


Date: 12 June 2012

Distribution Quasar Resources (1)


Maralinga Tjarutja (1)

PIRSA (1)

Submitted By:



Approved By:



CR: 00564

The contents of this report may remain the property of Quasar Resources Pty Ltd and may not be published in whole or in part nor used in a company prospectus without the written consent of the company.

Exploration Licence 4487

Wilkinson Lakes North Annual Technical Report

3 May 2011 – 2 May 2012

Quasar Resources Pty Ltd (100%)

Author: Joy Barnes

Date: 12 June 2012

Distribution Quasar Resources (1)

Maralinga Tjarutja (1)

PIRSA (1)

Submitted By:

Approved By:

CR: 00564

The contents of this report may remain the property of Quasar Resources Pty Ltd and may not be published in whole or in part nor used in a company prospectus without the written consent of the company.

Table of Contents

BIBLIOGRAPHIC DATA SHEET	2
1 Tenure	4
2 Location.....	4
3 Expenditure	4

List of Figures

Figure 1	Wilkinson Lakes North Tenement Location	1:2,000,000
----------	---	-------------

BIBLIOGRAPHIC DATA SHEET

REPORT TITLE	Exploration Licence 4487, Wilkinson Lakes North Annual Technical Report, Period 3 May 2011 to 2 May 2012
PROSPECT NAME	Wilkinson Lakes North
TENEMENT NUMBER(s)	EL 4487
OWNER/JV PARTNERS	Quasar Resources Pty Ltd (100%)
COMMODITIES	Uranium
TECTONIC UNITS	
STRATIGRAPHIC UNITS	
1:250 000 Map Sheet	TALLARINGA (SH 53-05)
1:100 000 Map Sheet	Murnaroo (5339) Carnadinna (5439) Delisser (5338) Wilkinson (5438)
KEYWORDS	Uranium

Summary

No field work was completed during this reporting period.

1 Tenure

The Wilkinson Lakes North Exploration Licence (EL 4487) is situated within the Maralinga Tjarutja Lands and the Woomera Prohibited Area and lies to the west of the Tallaringa Conservation Park (Figure 1). The tenement is held by Quasar Resources Pty Ltd (100%). EL 4487 Wilkinson Lakes North was granted on 3 May 2010 for a term of three years.

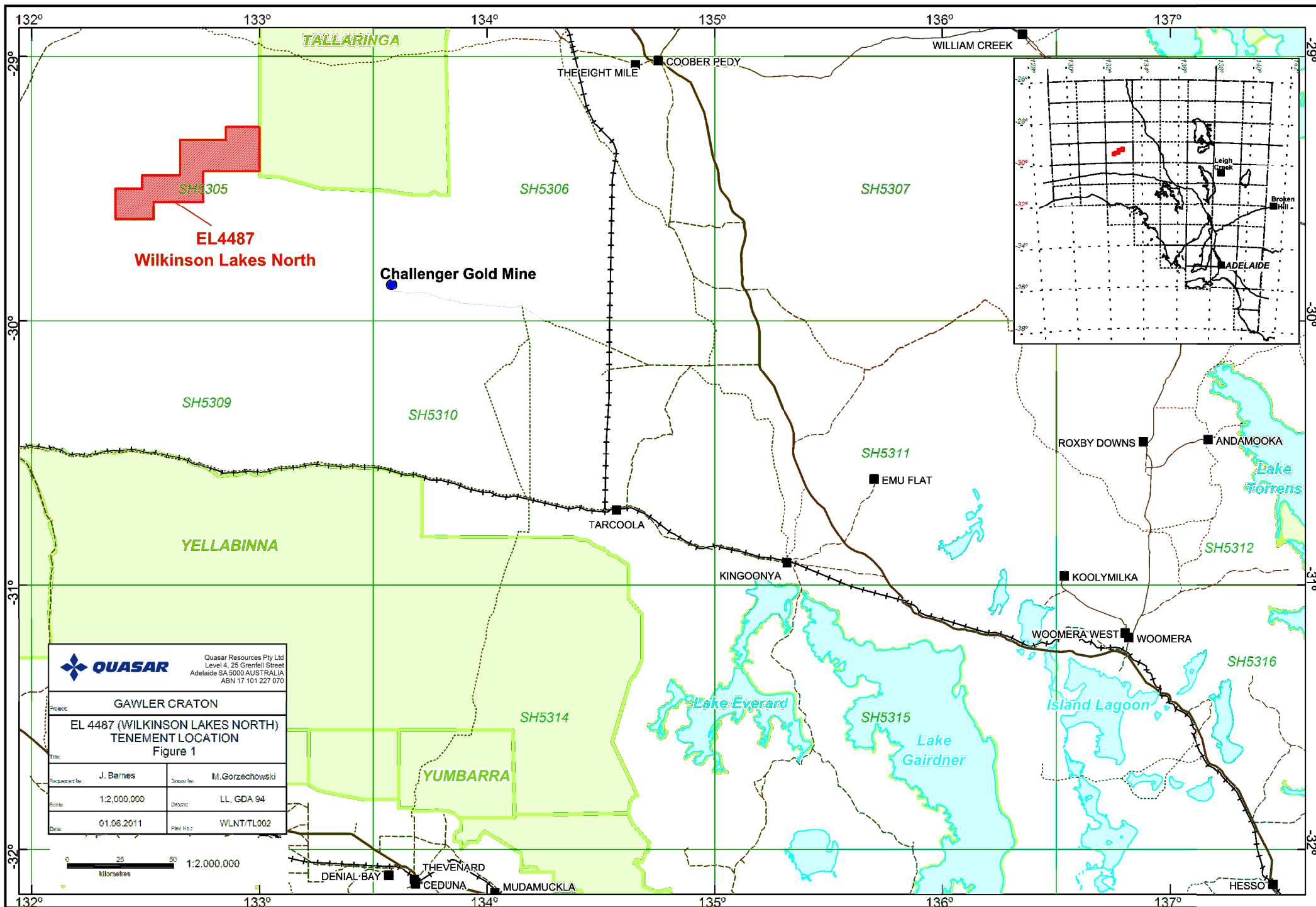
2 Location

EL 4487 is located on the 1:250,000 map sheets TALLARINGA (SH 53-05), and the 1:100,000 map sheets Murnaroo (5339), Carnadinna (5439), Delisser (5338) and Wilkinson (5438), (Figure 1).

3 Expenditure

EL 4487 Wilkinson Lakes North expenditure
for the period 1 May 2011 - 30 April
2012

	\$
Consulting - Geophysics	644.80
Exploration HO - Cost Alloc	560.67
Management Fee	2,321.94
Manpower	1,243.64
Rents	16,900.30
	<u>\$21,671.35</u>





Exploration Licence 4487

**Wilkinson Lakes North
Annual Technical Report**

3 May 2012 – 2 May 2013

Quasar Resources Pty Ltd (100%)

Author: Joy Barnes

Date: 15 July 2013

Distribution Quasar Resources (1)

Maralinga Tjarutja (1)

PIRSA (1)

Submitted By:

Approved By:

CR: 00608

The contents of this report may remain the property of Quasar Resources Pty Ltd and may not be published in whole or in part nor used in a company prospectus without the written consent of the company.

Table of Contents

SUMMARY	3
1. INTRODUCTION	4
2. TENURE.....	4
3. LOCATION.....	4
4. EXPLORATION WORK COMPLETED	4
5. EXPENDITURE	4

List of Figures

Figure 1	Wilkinson Lakes North Tenement Location	1:2,000,000
----------	---	-------------

BIBLIOGRAPHIC DATA SHEET

REPORT TITLE	Exploration Licence 4487, Wilkinson Lakes North Annual Technical Report, Period 3 May 2011 to 2 May 2012
PROSPECT NAME	Wilkinson Lakes North
TENEMENT NUMBER(s)	EL 4487
OWNER/JV PARTNERS	Quasar Resources Pty Ltd (100%)
COMMODITIES	Uranium
TECTONIC UNITS	
STRATIGRAPHIC UNITS	
1:250 000 Map Sheet	TALLARINGA (SH 53-05)
1:100 000 Map Sheet	Murnaroo (5339) Carnadinna (5439) Delisser (5338) Wilkinson (5438)
KEYWORDS	Uranium

SUMMARY

The tenement is held by Quasar Resources Pty Ltd and was granted on 3 May 2010 for a term of three years. The target is sandstone hosted uranium deposits within the Palaeogene age Wilkinson Estuary or extensions of the Tallaringa Palaeochannel.

No exploration field work was undertaken during the reporting period.

1. INTRODUCTION

This Annual Report covers the reporting period of 3 May 2012 to 2 May 2013 on Exploration Licence (EL) 4487 (Wilkinson Lakes North). The Wilkinson Lakes North tenement is held by Quasar Resources Pty Ltd. The target is sandstone hosted uranium deposits within the Palaeogene Wilkinson Estuary or extensions of the Tallaringa Palaeochannel.

2. TENURE

The Wilkinson Lakes North Exploration Licence (EL 4487) is situated within the Maralinga-Tjarutja Lands and the Woomera Prohibited Area and lies to the west of the Tallaringa Conservation Park (Figure 1). The tenement is held by Quasar Resources Pty Ltd (100%). EL 4487 Wilkinson Lakes North was granted on 3 May 2010 for a term of three years.

3. LOCATION

EL 4487 is located on the 1:250,000 map sheets TALLARINGA (SH 53-05), and the 1:100,000 map sheets Murnaroo (5339), Carnadinna (5439), Delisser (5338) and Wilkinson (5438), (Figure 1).

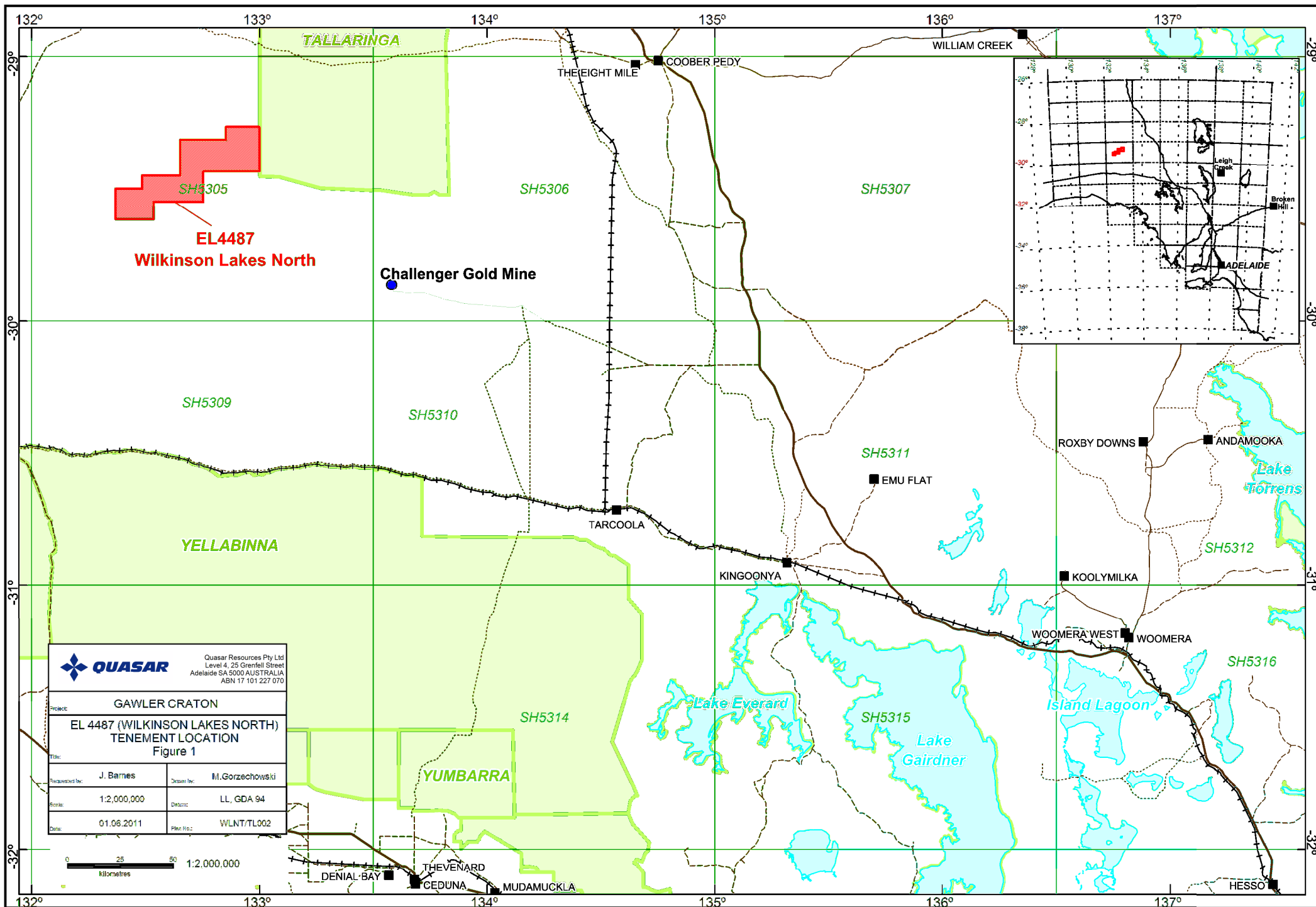
4. EXPLORATION WORK COMPLETED

No exploration activities were undertaken within the tenement during the reporting period.

5. EXPENDITURE

Exploration Licence 4487 Wilkinson Lakes North
expenditure for the period 1 June 2012 - 31 May 2013

Geology - Cost Alloc	115.97
Management Fee	97.92
Manpower	699.97
	<hr/>
	\$913.86
	<hr/>





Exploration Licence 4487

Wilkinson Lakes North Annual Technical Report

3 May 2013 – 2 May 2014

Quasar Resources Pty Ltd (100%)

Author: Joy Barnes

Date: 1 July 2014

Distribution Quasar Resources (1)

Maralinga Tjarutja (1)

PIRSA (1)

Submitted By:

CR: 00627

The contents of this report may remain the property of Quasar Resources Pty Ltd and may not be published in whole or in part nor used in a company prospectus without the written consent of the company.



Exploration Licence 4487

Wilkinson Lakes North Annual Technical Report

3 May 2013 – 2 May 2014

Quasar Resources Pty Ltd (100%)

Author: Joy Barnes

Date: 1 July 2014

Distribution Quasar Resources (1)

Maralinga Tjarutja (1)

PIRSA (1)

Submitted By:

CR: 00627

The contents of this report may remain the property of Quasar Resources Pty Ltd and may not be published in whole or in part nor used in a company prospectus without the written consent of the company.

Table of Contents

SUMMARY	3
1. INTRODUCTION	4
2. TENURE.....	4
3. LOCATION.....	4
4. EXPLORATION WORK COMPLETED	4
5. EXPENDITURE	4

List of Figures

Figure 1	Wilkinson Lakes North Tenement Location	1:2,000,000
----------	---	-------------

BIBLIOGRAPHIC DATA SHEET

REPORT TITLE	Exploration Licence 4487, Wilkinson Lakes North Annual Technical Report, Period 3 May 2013 to 2 May 2014
PROSPECT NAME	Wilkinson Lakes North
TENEMENT NUMBER(s)	EL 4487
OWNER/JV PARTNERS	Quasar Resources Pty Ltd (100%)
COMMODITIES	Uranium
TECTONIC UNITS	
STRATIGRAPHIC UNITS	
1:250 000 Map Sheet	TALLARINGA (SH 53-05)
1:100 000 Map Sheet	Murnaroo (5339) Carnadinna (5439) Delisser (5338) Wilkinson (5438)
KEYWORDS	Uranium

SUMMARY

The tenement is held by Quasar Resources Pty Ltd and was granted on 3 May 2010 for a term of five years. The target is sandstone hosted uranium deposits within the Palaeogene age Wilkinson Estuary or extensions of the Tallaringa Palaeochannel.

No exploration field work was undertaken during the reporting period.

1. INTRODUCTION

This Annual Report covers the reporting period of 3 May 2013 to 2 May 2014 on Exploration Licence (EL) 4487 (Wilkinson Lakes North). The Wilkinson Lakes North tenement is held by Quasar Resources Pty Ltd. The target is sandstone hosted uranium deposits within the Palaeogene Wilkinson Estuary or extensions of the Tallaringa Palaeochannel.

2. TENURE

The Wilkinson Lakes North Exploration Licence (EL 4487) is situated within the Maralinga-Tjarutja Lands and the Woomera Prohibited Area and lies to the west of the Tallaringa Conservation Park (Figure 1). The tenement is held by Quasar Resources Pty Ltd (100%). EL 4487 Wilkinson Lakes North was granted on 3 May 2010 for a term of five years.

3. LOCATION

EL 4487 is located on the 1:250,000 map sheets TALLARINGA (SH 53-05), and the 1:100,000 map sheets Murnaroo (5339), Carnadinna (5439), Delisser (5338) and Wilkinson (5438), (Figure 1).

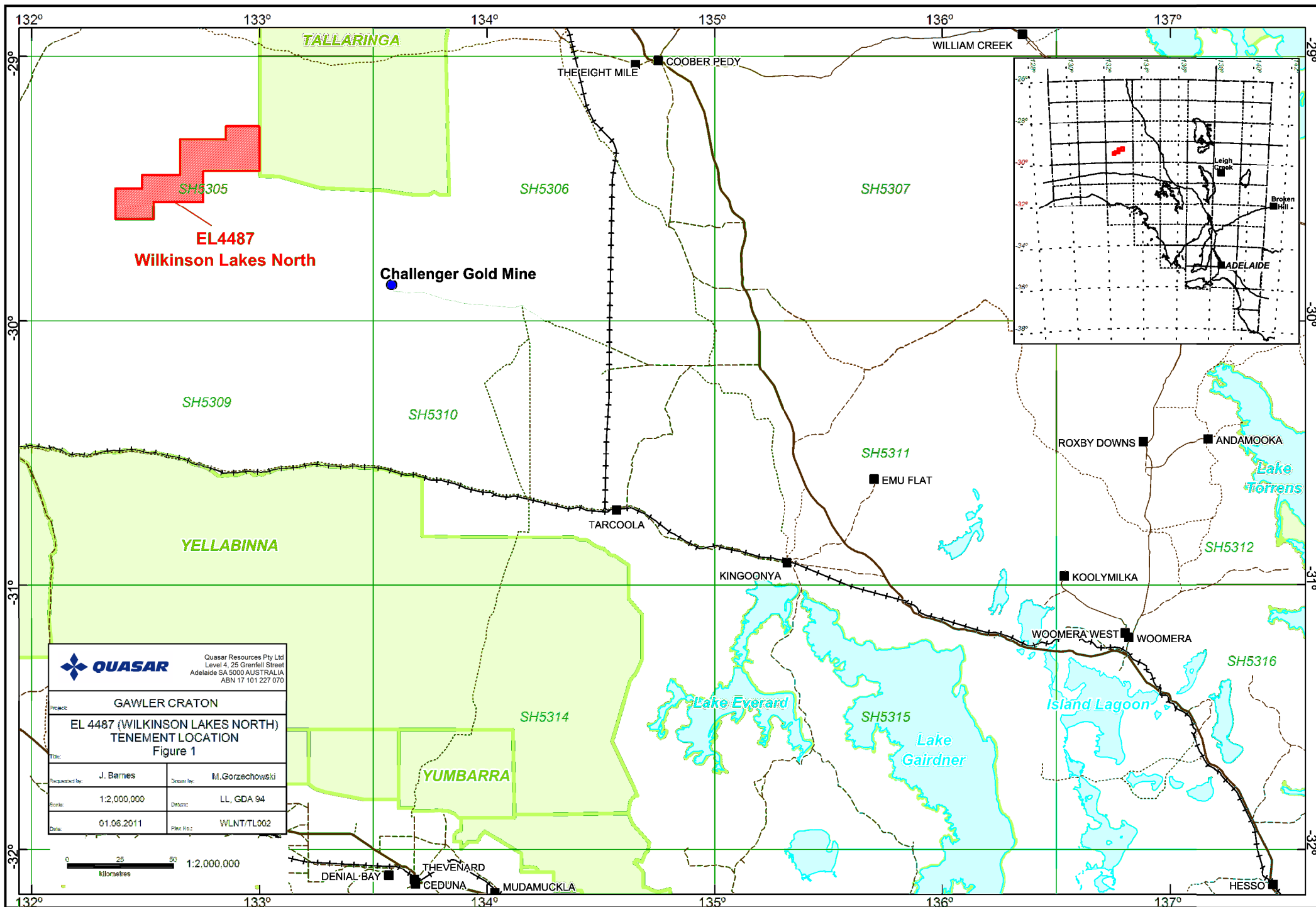
4. EXPLORATION WORK COMPLETED

No exploration activities were undertaken within the tenement during the reporting period.

5. EXPENDITURE

EL 4487 Wilkinson Lakes North expenditure
for the period 1 June 2013 - 31 May
2014

	\$
Management Fee	2127.36
Manpower	167.54
Native Title - Agreement Exps	2718.02
Rents	14,842.40
Total	<u>\$19,855.32</u>





Exploration Licence 4487

Wilkinson Lakes North Relinquishment Report

3 May 2010 – 16 June 2014

Quasar Resources Pty Ltd (100%)

Author: Joy Barnes

Date: 12 August 2014

Distribution Quasar Resources (1)

Maralinga Tjarutja (1)

DSD (1)

Submitted By:

CR: 00634

The contents of this report may remain the property of Quasar Resources Pty Ltd and may not be published in whole or in part nor used in a company prospectus without the written consent of the company.



Exploration Licence 4487

Wilkinson Lakes North Relinquishment Report

3 May 2010 – 16 June 2014

Quasar Resources Pty Ltd (100%)

Author: Joy Barnes
Date: 12 August 2014
Distribution Quasar Resources (1)
Maralinga Tjarutja (1)
DSD (1)

Submitted By:

CR: 00634

The contents of this report may remain the property of Quasar Resources Pty Ltd and may not be published in whole or in part nor used in a company prospectus without the written consent of the company.

Table of Contents

SUMMARY	3
1. INTRODUCTION	4
2. TENURE.....	4
3. LOCATION.....	4
4. MARALINGA-TJARUTJA LANDS.....	4
5. WOOMERA PROHIBITED AREA.....	4
6. EXPLORATION WORK COMPLETED	4
7. REFERENCES	5

List of Figures

Figure 1	Wilkinson Lakes North Tenement Location	1:2,000,000
----------	---	-------------

BIBLIOGRAPHIC DATA SHEET

REPORT TITLE	Exploration Licence 4487, Wilkinson Lakes North Relinquishment Report, Period 3 May 2010 to 2 May 2014
PROSPECT NAME	Wilkinson Lakes North
TENEMENT NUMBER(s)	EL 4487
OWNER/JV PARTNERS	Quasar Resources Pty Ltd (100%)
COMMODITIES	Uranium
TECTONIC UNITS	
STRATIGRAPHIC UNITS	
1:250 000 Map Sheet	TALLARINGA (SH 53-05)
1:100 000 Map Sheet	Murnaroo (5339) Carnadinna (5439) Delisser (5338) Wilkinson (5438)
KEYWORDS	Uranium

SUMMARY

The tenement is held by Quasar Resources Pty Ltd and was granted on 3 May 2010 for a term of five years. The target is sandstone hosted uranium deposits within the Palaeogene age Wilkinson Estuary or extensions of the Tallaringa Palaeochannel.

No exploration field work has been undertaken during the licence period.

1. INTRODUCTION

This Relinquishment Report covers the reporting period of 3 May 2010 to 2 May 2014 on Exploration Licence (EL) 4487 (Wilkinson Lakes North). The Wilkinson Lakes North tenement is held by Quasar Resources Pty Ltd. The target is sandstone hosted uranium deposits within the Palaeogene Wilkinson Estuary or extensions of the Tallaringa Palaeochannel.

2. TENURE

The Wilkinson Lakes North Exploration Licence (EL 4487) is situated within the Maralinga-Tjarutja Lands and the Woomera Prohibited Area and lies to the west of the Tallaringa Conservation Park (Figure 1). The tenement is held by Quasar Resources Pty Ltd (100%). EL 4487 Wilkinson Lakes North was granted on 3 May 2010 for a term of five years.

3. LOCATION

EL 4487 is located on the 1:250,000 map sheets TALLARINGA (SH 53-05), and the 1:100,000 map sheets Murnaroo (5339), Carnadinna (5439), Delisser (5338) and Wilkinson (5438), (Figure 1).

4. MARALINGA-TJARUTJA LANDS

Quasar Resources signed a Land Access and Mineral Exploration Agreement with the Maralinga-Tjarutja people on the 23 November 2009.

5. WOOMERA PROHIBITED AREA

Quasar Resources signed a Deed of Access for the Woomera Prohibited Area to allow us access to the area.

6. EXPLORATION WORK COMPLETED

3 May 2010 – 2 May 2011

No exploration activities were undertaken within the tenement during the reporting period.

3 May 2011 – 2 May 2012

No exploration activities were undertaken within the tenement during the reporting period.

3 May 2012 – 2 May 2013

No exploration activities were undertaken within the tenement during the reporting period.

3 May 2013 – 16 June 2014

No exploration activities were undertaken within the tenement during the reporting period.

7. REFERENCES

Barnes, J., 2011 Annual Technical Report 3 May 2010 – 2 May 2011

Barnes, J., 2012 Annual Technical Report 3 May 2011 – 2 May 2012

Barnes, J., 2013 Annual Technical Report 3 May 2012 – 2 May 2013

Barnes, J., 2014 Annual Technical Report 3 May 2013 – 2 May 2014

