CONTENTS ENVELOPE 6722

Transparencies in
Cylinder 6722/1

TENEMENT: Not Related.

TENEMENT HOLDER: Mt Gunson Mines Pty. Ltd.

REPORT: There are no reports in this envelope. The envelope consists solely of plans.

PLANS:

Mt Gunson Project - Town Services (1).	6722-1
Details of fence around Caravan Park - Mt Gunson.	6722-2
Mt Gunson Project - Caravan Park Water Layout.	6722-3
Mt Gunson Project - Town Services(2).	6722-4
Mt Gunson Township - Electricity Reticulation.	6722-5
Road Plan - Mt Gunson.	6722-6
Mt Gunson Project - Town Access Road (1).	6722-7
Mt Gunson Project - Town Access Road (2).	6722-8
Mt Gunson Project - Area A - Water and Sewer Services.	6722-9
Site Plan - Proposed houses - Area 'A'.	6722-10
Contour Plan and Services - Proposed School Area.	6722-11
Contours and Services - Proposed new Subdivision - Mt Gunson Village. 6722-12	
Location of Proposed new Caravan Sites.	6722-13
Tailings Dam and General Area.	6722-1(T)
North Street Pre-split.	6722-2(T)
North West Road Deviation (1).	6722-3(T)
North West Road Deviation (2).	6722-4(T)
Town, Caravan Park and Services.	6722-5(T)
Percussion and Diamond Drilling Samples.	6722-6(T)

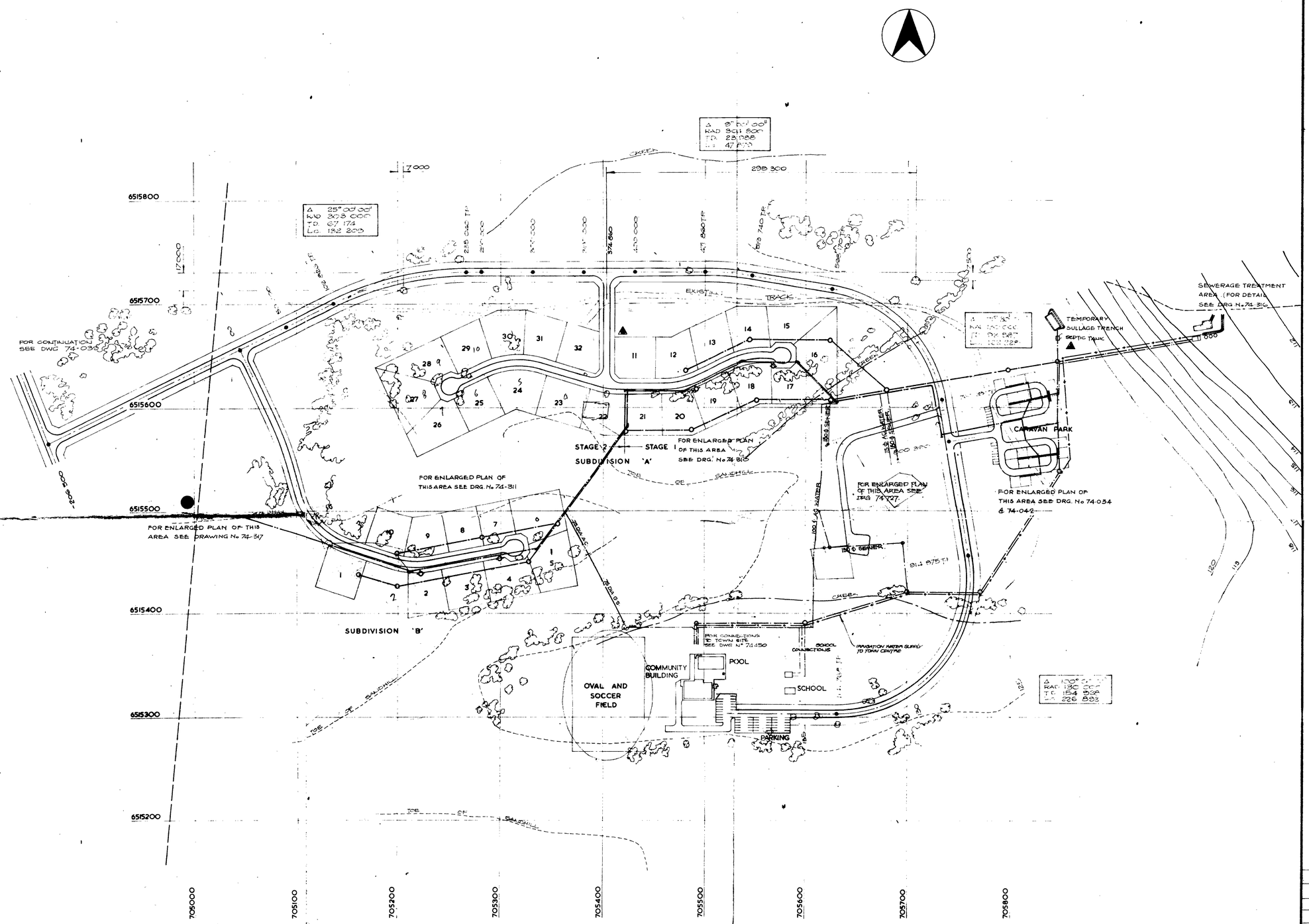

NOTES

1. SCALE HAS BEEN SET OUT FROM NATURAL FEATURES. DIMENSIONS TO NATURAL FEATURES HAVE BEEN SCALED.
2. POSITION OF SURVEY GRID IN RELATION TO NATURAL FEATURES APPROXIMATE ONLY

LEGEND

- SEWER PIPE
- WATER PIPE
- IRRIGATION PIPE

NUMBER	DATE	DESCRIPTION
C	Sept 75	
B	JUNE 1974	LAYOUT & POSITION OF TOWN CENTRE ALTERED SERVICES TO TOWN CENTRE ADDED
A	APRIL 1974	POSITION OF ROAD A ALTERED SEPTIC TANK ADDED

AMENDMENTS

ALL SUPERSEDED DRAWINGS MUST BE DESTROYED OR RETURNED TO THIS OFFICE

PACMINEX PTY LTD

MT. GUNSON PROJECT

TOWN SERVICES 6722-1

SCALE 1 : 2000	DATE FEBRUARY 1974	JOB NUMBER AP 5124
DRAWN F.L.P.	DESIGNED W.T.H.	DRAWING NUMBER 74-309
CHECKED	EXAMINED	

KINNAIRD HILL de ROHAN and YOUNG PTY. LTD.

36 FULLARTON ROAD NORWOOD SOUTH AUSTRALIA 5067 TELEPHONE 61 [illegible]

OFFICES ADELAIDE — MELBOURNE — SYDNEY — CANBERRA — PERTH

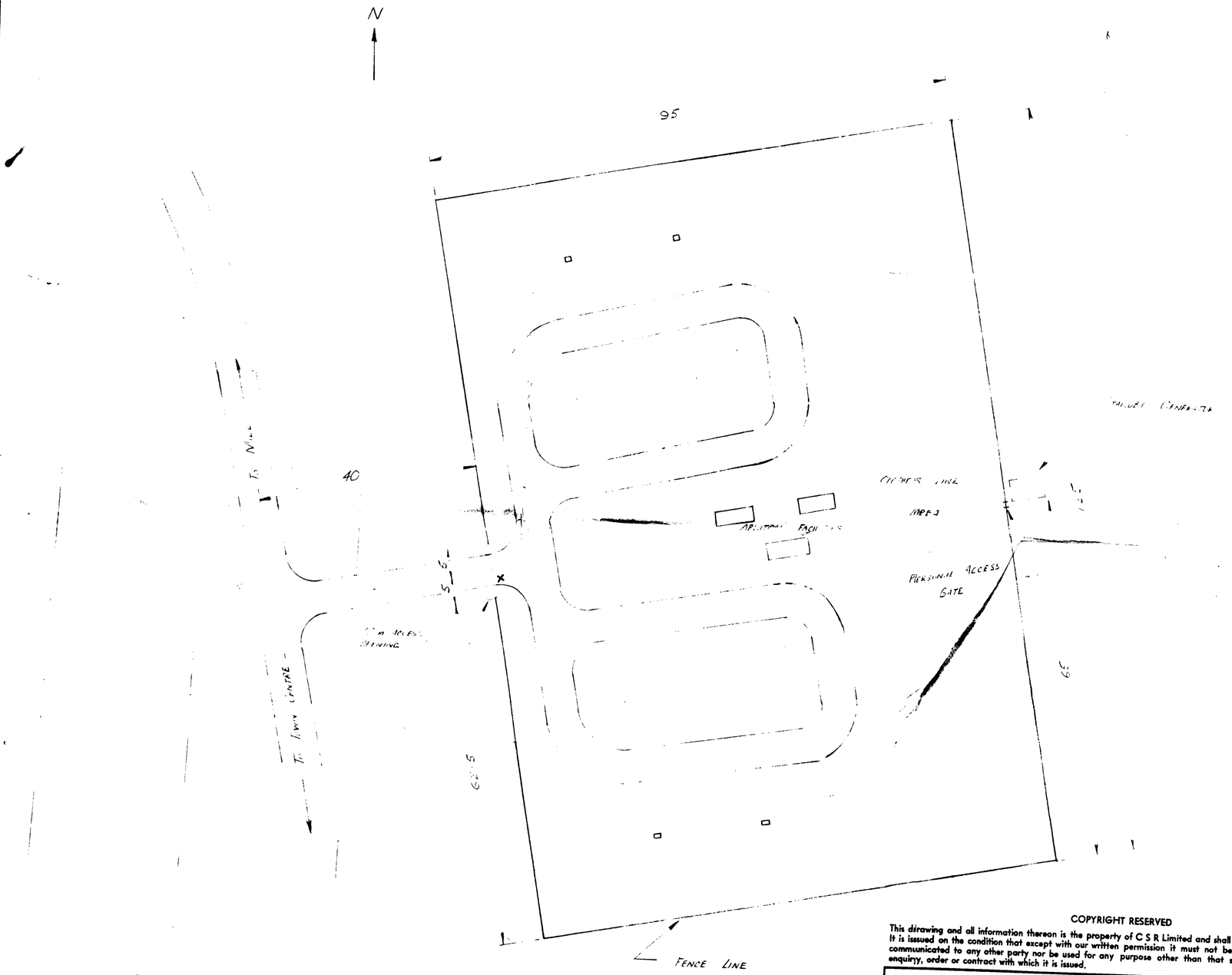

NOTES

1. ALL DIMENSIONS ARE IN METRES.
2. FENCE TO BE CONSTRUCTED OF 50 mm GALVANISED COLOUR BOND PALE GREEN FINISH ON GALV PIPE POSTS.
3. 1 NO METRE WIDE GATE TO BE PROVIDED IN THE WESTERN SIDE AS SHOWN.
4. 1 PERSONAL ACCESS GATE IS TO BE PROVIDED IN THE EASTERN SIDE AS SHOWN.

COPYRIGHT RESERVED

This drawing and all information thereon is the property of C S R Limited and shall be returned on demand. It is issued on the condition that except with our written permission it must not be reproduced, copied or communicated to any other party nor be used for any purpose other than that stated in the particular enquiry, order or contract with which it is issued.

REFERENCE PLANS	
TITLE	NUMBER

CSR LIMITED – SYDNEY

DETAIL OF FENCE AROUND SHRIVING FIRE PIT LAYING

6722-2

SCALE	1:500			C	5287-001
DATE STARTED	4·2·15	DRAWN	HJS		
MATERIAL LIST COMPLETED		TRACED			
PLAN PASSED		DATE	CHECKED		

AMENDMENTS	SPECIFICATIONS	PROJECT REPORT	ENGINEERING CALCULATIONS
	No.	FILED	FILED GENERAL
	NOT REQD.	NOT REQD.	FILED PROJ. REP.
			NOT REQD.

NOTES

1. FOR TYPICAL ARRANGEMENT OF SERVICE UNIT AT SERVICE UNIT SEE [illegible]
2. REFER TO TYPICAL ABLUTION BLOCK PLANS FOR WATER CONNECTION LOCATION

PLAN

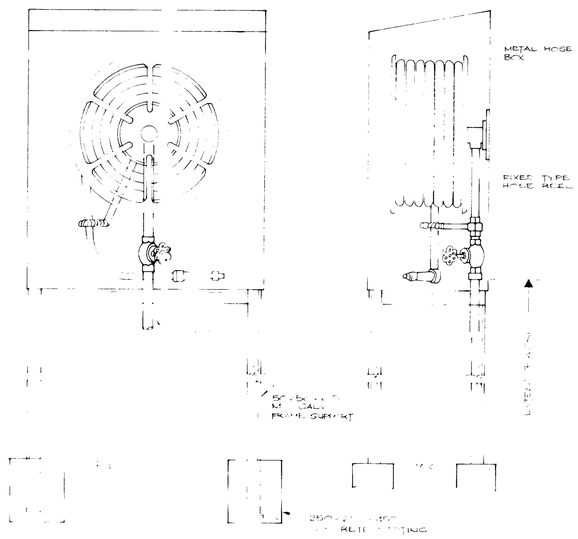

HOSE REEL DETAILS
N.T.S.

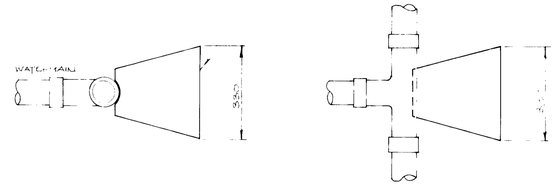

ELEVATION PLAN

THRUST BLOCK DETAILS
N.T.S.

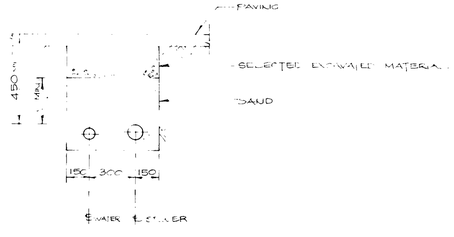

TYPICAL SECTION THROUGH SERVICE TRENCH
SCALE 1:20

LEGEND

T.B. THRUST BLOCK
75CS 75ø CAST STEEL PIPE C/W REDUCER & SOCKETS
SERVICE UNIT
GATE VALVE
HOSE REEL [illegible] & INSTALLED AT THIS

DATE OF ISSUE
[illegible] MAR 1974

PACMINEX PTY LTD

MT. GUNSON PROJECT
CARAVAN PARK
WATER LAYOUT 6722-3

AS SHOWN FEBRUARY 1974 AP 5124
P.L.B. W.D.H.

74-314

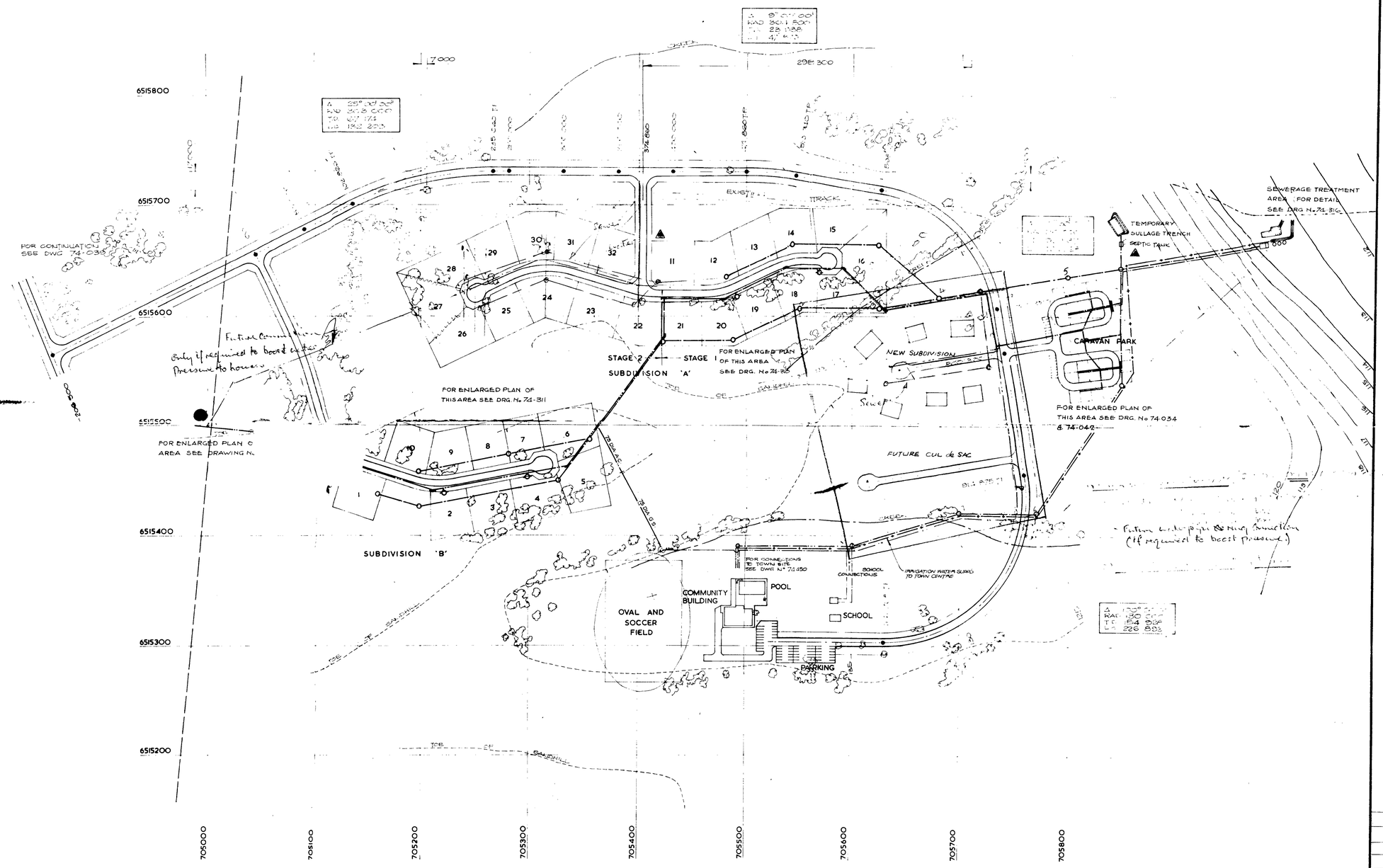

NOTES

1. ROADS HAVE BEEN SET OUT FROM NATURAL FEATURES & INDICATIONS TO NATURAL FEATURES HAVE BEEN SCALED.
2. POSITION OF SURVEY GRID IN RELATION TO NATURAL FEATURES APPROXIMATE ONLY

LEGEND

- SEWER PIPE
- WATER PIPE
- IRRIGATION PIPE

NUMBER	DATE	DESCRIPTION
B	JUNE 1974	LAYOUT & POSITION OF TOWN CENTRE ALTERED SERVICES TO TOWN CENTRE ADDED
A	APRIL 1974	POSITION OF ROAD 'A' ALTERED. SEPTIC TANK ADDED

AMENDMENTS

ALL SUPERSEDED DRAWINGS MUST BE DESTROYED OR RETURNED TO THIS OFFICE

PACMINEX PTY LTD

MT. GUNSON PROJECT

TOWN SERVICES 6722-4

SCALE 1:2000	DATE FEBRUARY 1974	JOB NUMBER AP 5124
DRAWN	DESIGNED	DRAWING NUMBER 74-309
CHECKED	EXAMINED	

KINNAIRD HILL de ROHAN and YOUNG PTY. LTD.

46 FULLARTON ROAD NORWOOD SOUTH AUSTRALIA 5067 TELEPHONE 63 3951
OFFICES ALSO AT — MELBOURNE — SYDNEY — CANBERRA — PERTH

LEGEND:
- H.V. TRANSMISSION LINE 33 K.V. (AERIALS)
- L.V. RETICULATION 415 V (AERIALS)
- L.V. SUPPLY TO PT. OF ATTACHEMENT.
- POWER POLES
- STREET LIGHTS ON POWER POLES.
- POLE MOUNTED SUB. TRANSFORMER: 33K.V. / 415 V, 200 KVA.

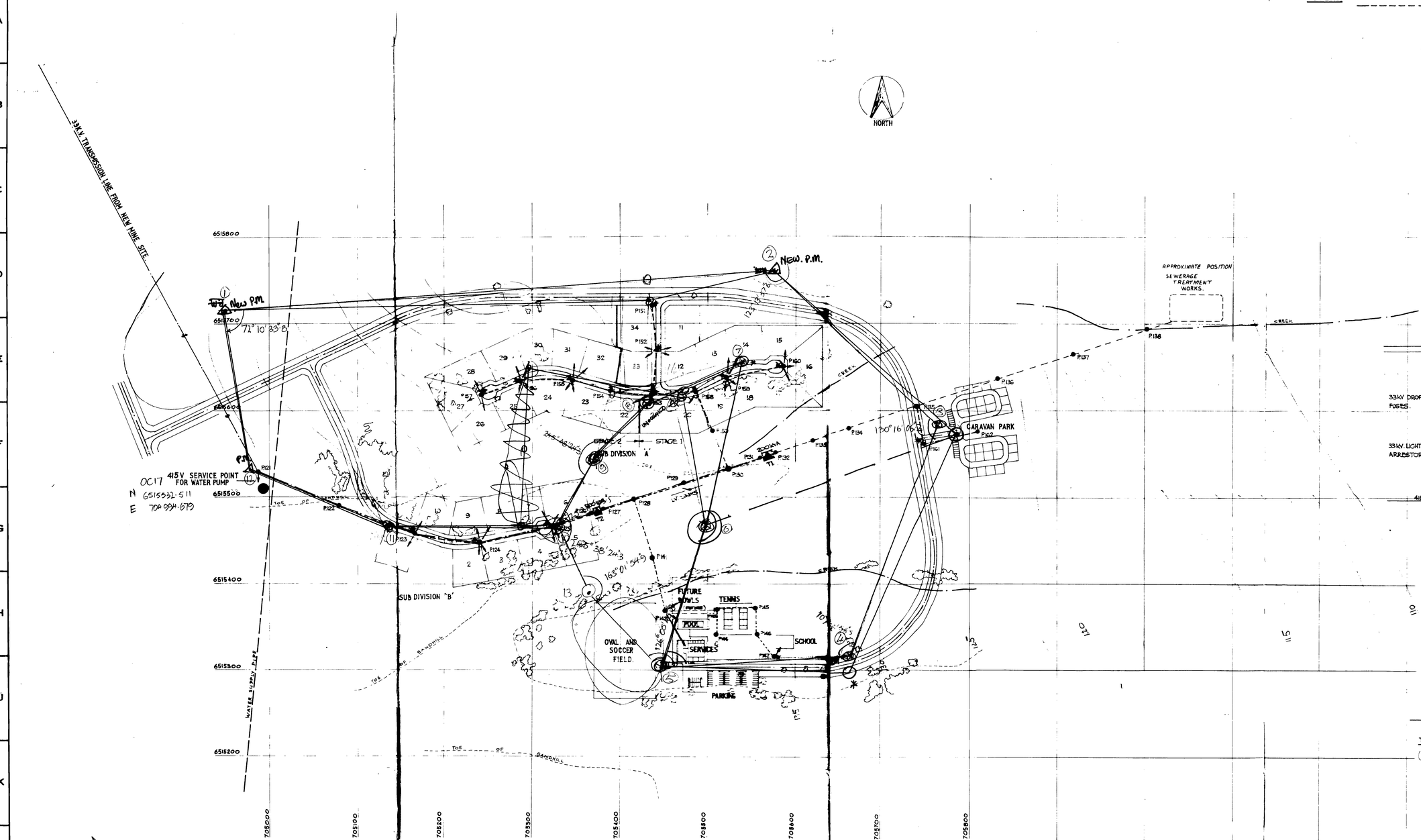

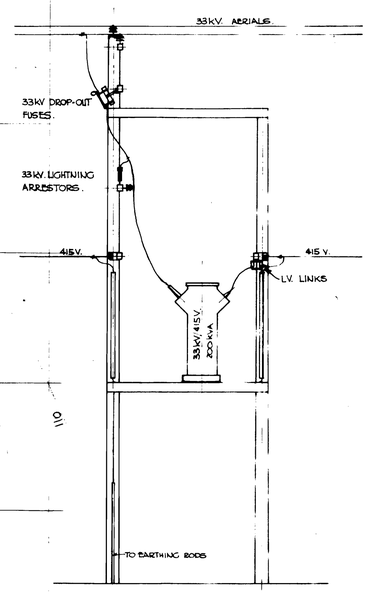

TYPICAL POLE MOUNTED TRANSFORMER SUBSTATION
(TO COMPLY WITH COM. DEPT OF HOUSING & CONSTRUCTION STANDARDS).

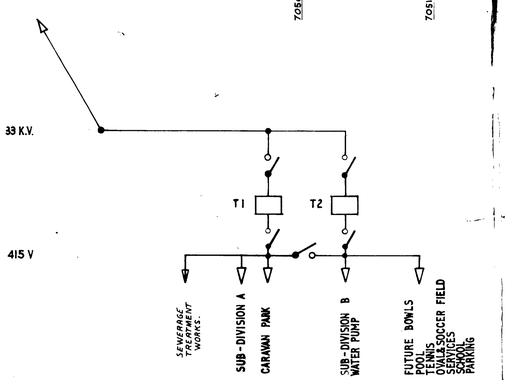

HIGH- & LOW VOLTAGE POWER DISTRIBUTION.
SINGLE LINE DIAGRAM.

AMENDMENTS	
1: STAGES 1 & 2 - LOCATIONS MOVED. 2.4.74.	J.B.S.
2: POLES RE-NUMBERED. POLES 133 & 160 ADDED. 9.4.74.	J.B.S.
3: OH LINE FROM POLE 10 SEWERAGE WORKS CHANGED FROM 33KV TO 415V. 22.4.74.	K.R.
4: SEWERAGE TREATMENT WORKS RELOCATED. POLES 136 & 137 DELETED. 30.7.74.	K.R.

SPECIFICATIONS		PROJECT REPORT		ENGINEERING CALCULATIONS	
No.		FILED		FILED GENERAL	
NOT REQD.	✓	NOT REQD.		FILED PROJ. REP.	
				NOT REQD.	✓

COPYRIGHT RESERVED
This drawing and all information thereon is the property of C S R Limited and shall be returned on demand. It is issued on the condition that except with our written permission it must not be reproduced, copied or communicated to any other party nor be used for any purpose other than that stated in the particular enquiry, order or contract with which it is issued.

REFERENCE PLANS

TITLE	NUMBER

CSR LIMITED – SYDNEY

MT. GUNSON TOWNSHIP
ELECTRICITY RETICULATION.

6722-5

SCALE	1:2000		
DATE STARTED	15-3-74.	DRAWN	H. SP.
MATERIAL LIST COMPLETED		TRACED	
PLAN PASSED	DATE 22-3-74	CHECKED	

B 82666/1

2 3 4



NUMBER	DATE	DESCRIPTION

AMENDMENTS

ALL SUPERSEDED DRAWINGS MUST BE DESTROYED OR RETURNED TO THIS OFFICE

6722-6

ROAD PLAN – MT. GUNSON.

SCALE	DATE	JOB NUMBER
DRAWN	DESIGNED	DRAWING NUMBER
CHECKED	EXAMINED	

Kinnaird Hill deRohan and Young Pty Ltd

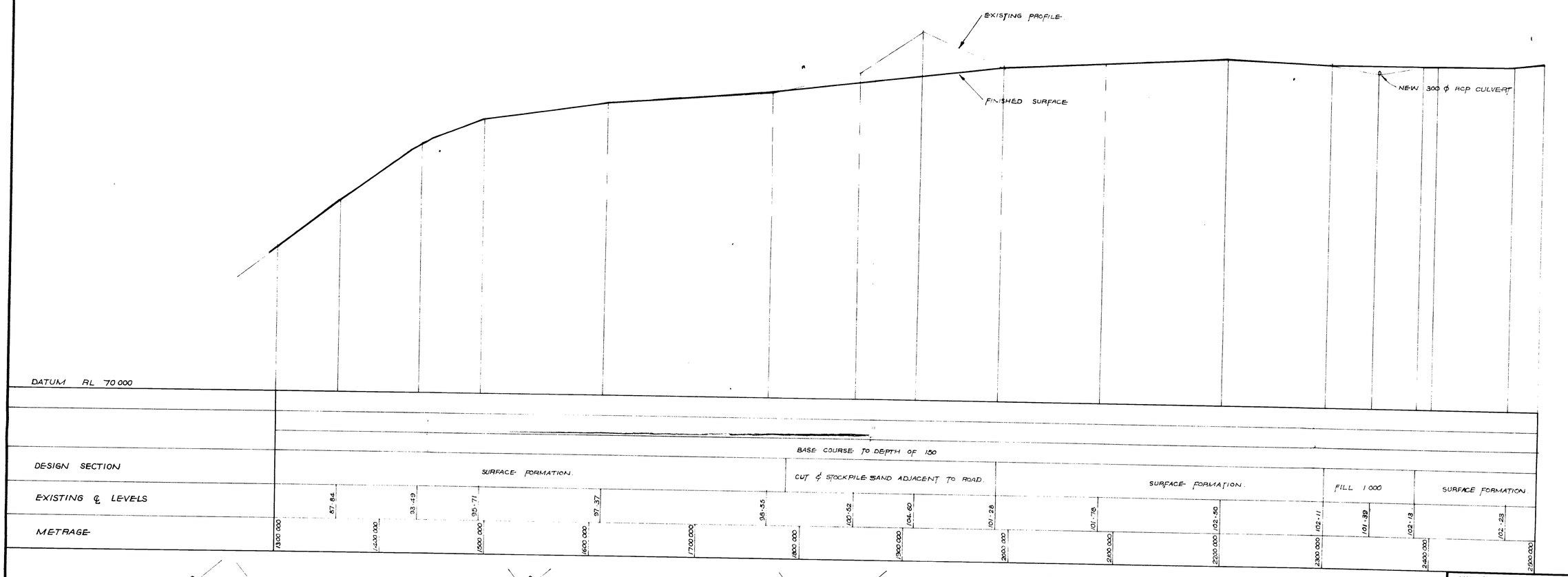

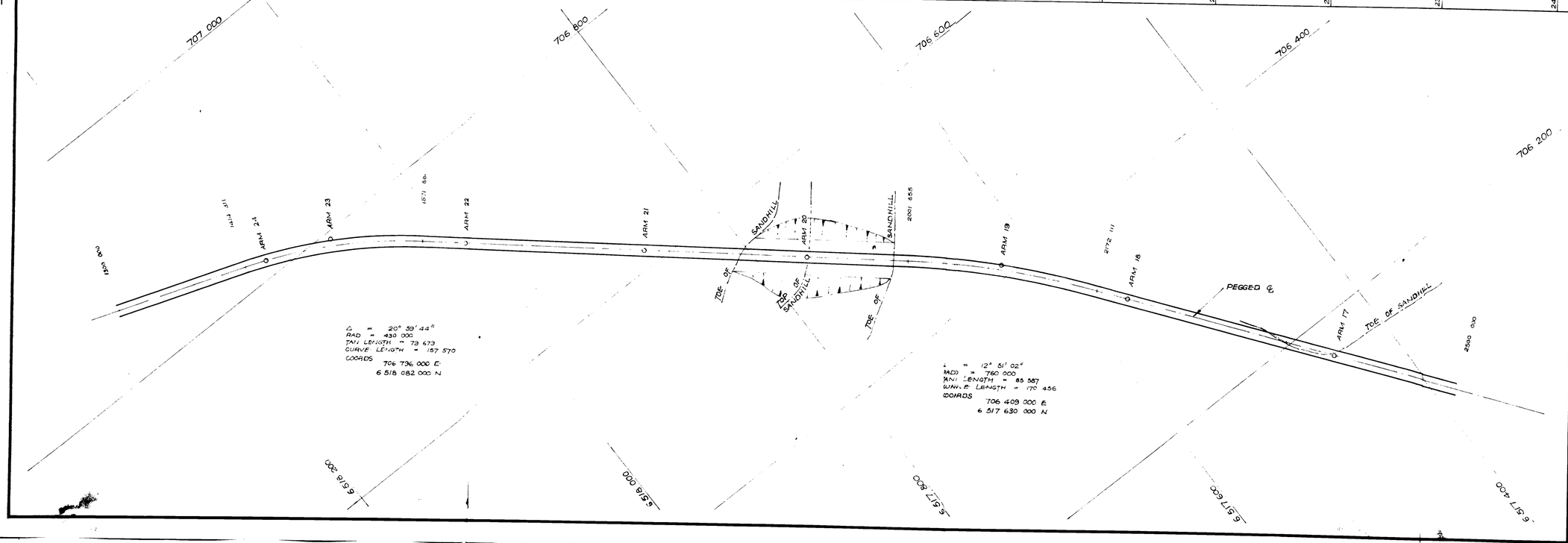

NOTES

1. PAVEMENTS TO BE 7 000 WIDE x 150 DEEP UNLESS OTHERWISE SHOWN
2. FOR TYPICAL CROSS SECTIONS SEE DRG 74-036
3. DIVERSION DRAINS TO BE LOCATED ON SITE AT REGULAR INTERVALS (APPROX 100-150 M)
4. IP COORDS SCALED FROM SURVEYORS PLOT.

DATE OF ISSUE
5 NOV 1975

NUMBER	DATE	DESCRIPTION

AMENDMENTS

ALL SUPERSEDED DRAWINGS MUST BE DESTROYED OR RETURNED TO THIS OFFICE

PACMINEX PTY LTD

MT GUNSON PROJECT

TOWN ACCESS ROAD

6722-7

SCALE 1 : 2000	DATE FEB '74	JOB NUMBER AP 5124
DRAWN LAM	DESIGNED LAM	DRAWING NUMBER 74-037
CHECKED	EXAMINED	

KINNAIRD HILL de ROHAN and YOUNG PTY. LTD.

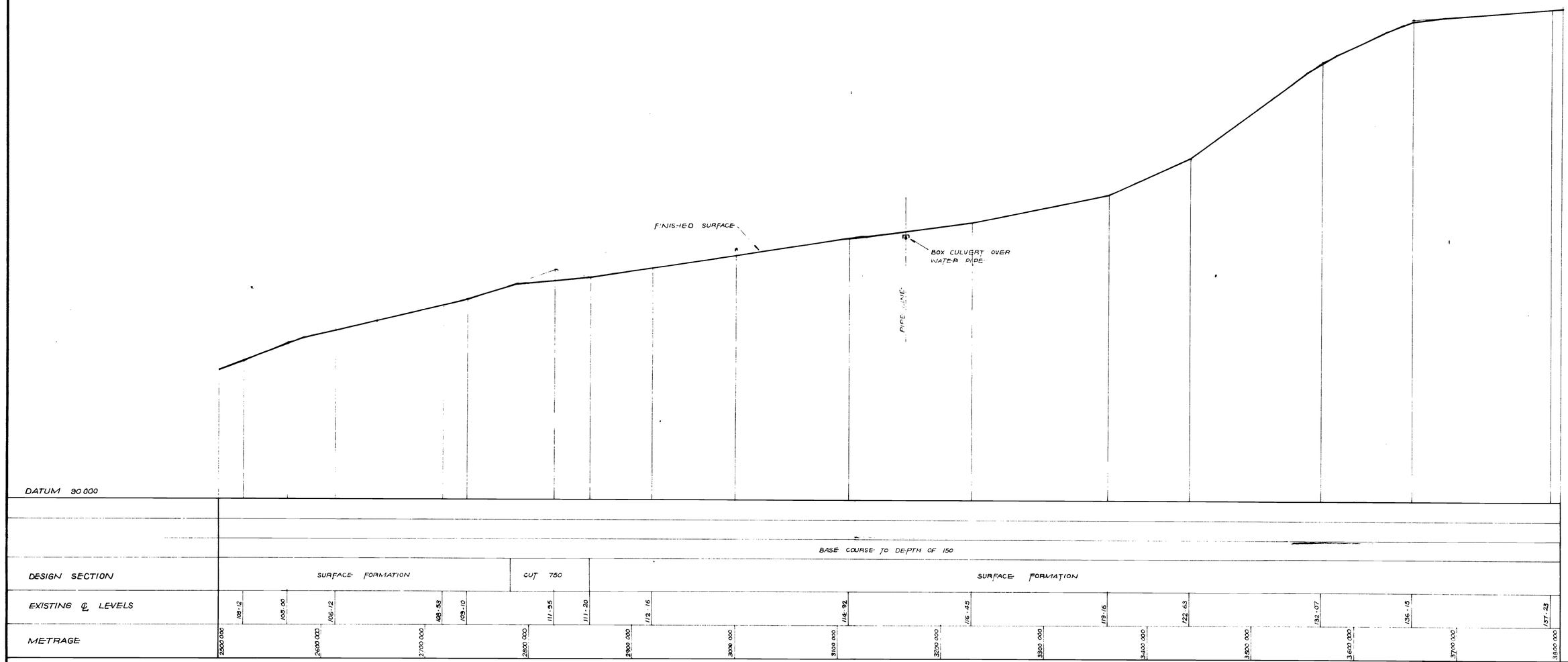

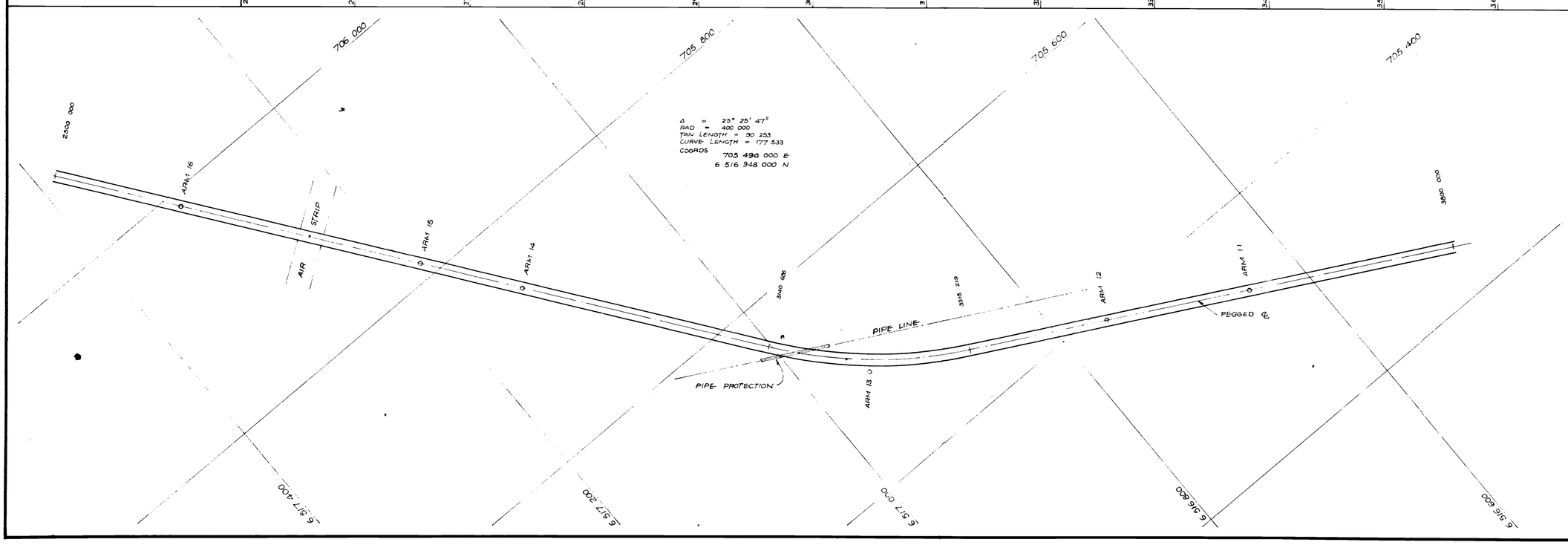

NOTES

1. PAVEMENT TO BE 7.000 WIDE x 150 DEEP UNLESS OTHERWISE SHOWN
2. FOR TYPICAL CROSS SECTIONS SEE DRG 74-036
3. DIVERSION DAMS TO BE LOCATED ON SITE AT REGULAR INTERVALS. (APPROX 100-150 M)
4. IP COORDS SCALED FROM SURVEYORS PLOT.

DATE OF ISSUE
5 NOV 1975

NUMBER	DATE	DESCRIPTION

AMENDMENTS

ALL SUPERSEDED DRAWINGS MUST BE DESTROYED OR RETURNED TO THIS OFFICE

PACMINEX PTY LTD

MT GUNSON PROJECT

TOWN ACCESS ROAD 6722-8

SCALE 1 : 2000	DATE FEB 1974	JOB NUMBER AP 5124
DRAWN LAM	DESIGNED LAM	DRAWING NUMBER 74 - 038
CHECKED	EXAMINED	

KINNAIRD HILL de ROHAN and YOUNG PTY. LTD.

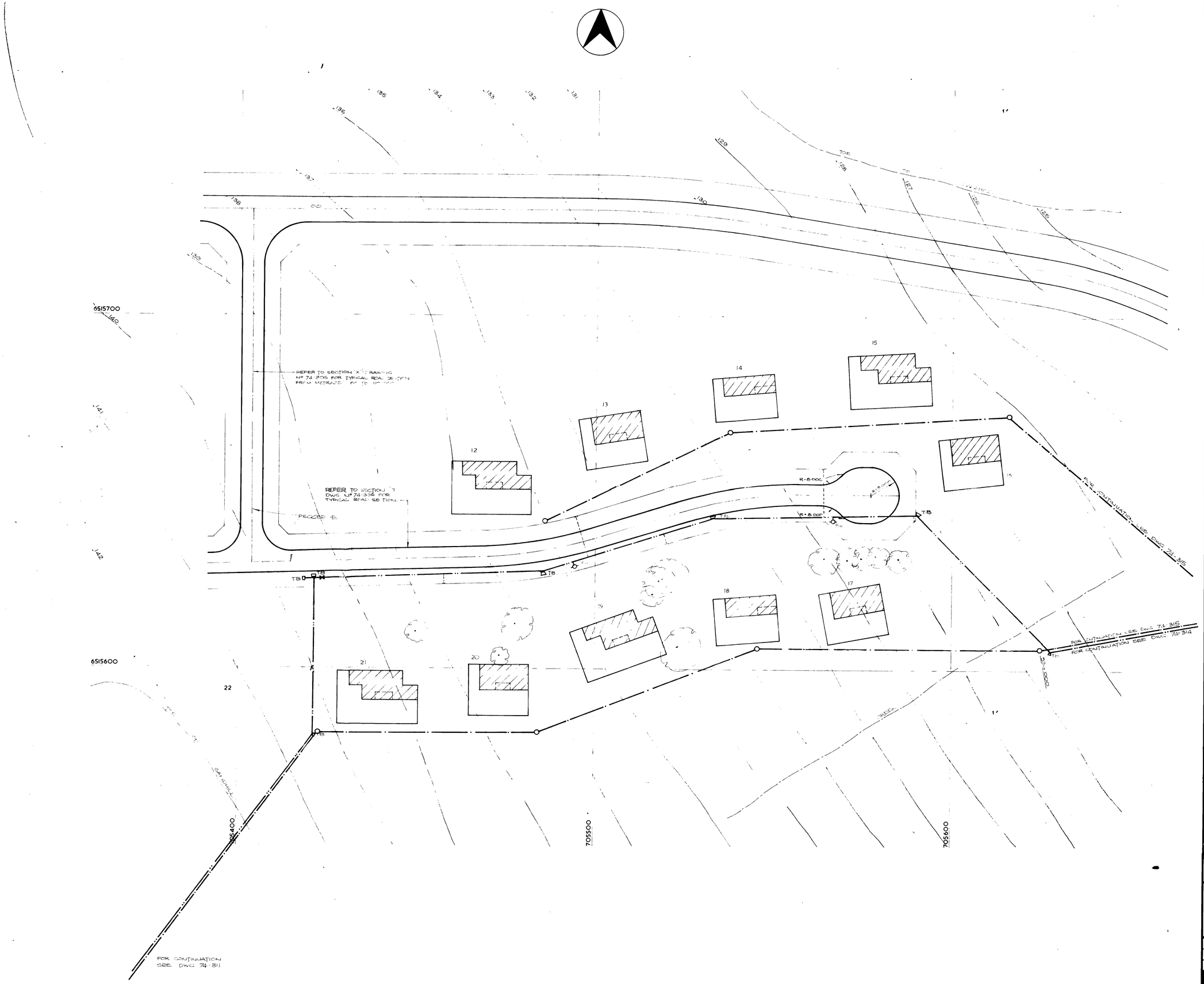

NOTES

1. ALL WATER PIPES TO BE 75ϕ A.C. UNLESS OTHERWISE SHOWN
2. ALL SEWER PIPES TO BE 150ϕ VITRIFIED CLAY

LEGEND

- O MANHOLE
- T.B. THRUST BLOCK
- F.H. FIRE HYDRANT
- SEWER PIPE
- WATER PIPE
- WATER SERVICE CONNECTION

DATE OF ISSUE
3 OCT 1980

NUMBER	DATE	DESCRIPTION
A	MAY 1974	POSITION OF ROAD, HOUSES, WATER PIPES, SEWERAGE PIPES CHANGED

AMENDMENTS

ALL SUPERSEDED DRAWINGS MUST BE DESTROYED OR RETURNED TO THIS OFFICE

PACMINEX PTY. LTD.

MT. GUNSON PROJECT
AREA A
WATER & SEWER SERVICES

6722-9

SCALE 1:500	DATE MARCH 1974	JOB NUMBER	AP 5124
DRAWN	DESIGNED W.D.H.	DRAWING NUMBER	74-310
CHECKED	EXAMINED		

KINNAIRD HILL de ROHAN and YOUNG PTY. LTD.

46 FULLARTON ROAD NORWOOD SOUTH AUSTRALIA 5067 TELEPHONE [illegible]
OFFICES: ADELAIDE — MELBOURNE — SYDNEY — [illegible]

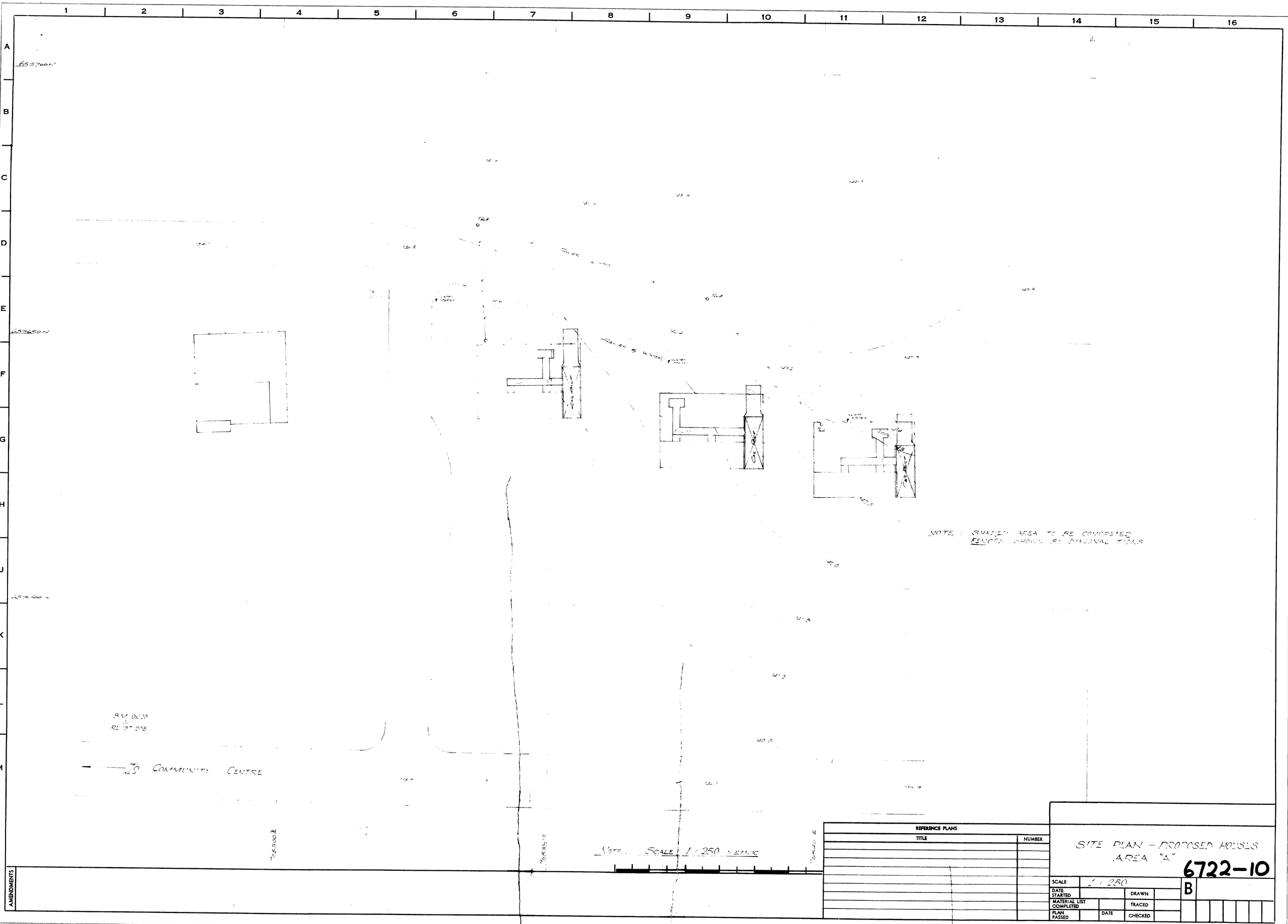
NOTE : SHADED AREA TO BE CONCRETED
FENCED SHOWN BY DIAGONAL TICKS
BM 0020
RL 37.276
To COMMUNITY CENTRE
NOTE : SCALE 1 : 250 METRIC
REFERENCE PLANS
TITLE
NUMBER
SITE PLAN - PROPOSED HOUSES
AREA "A"
6722-10
SCALE
1 : 250
B
DATE STARTED
DRAWN
MATERIAL LIST COMPLETED
TRACED
PLAN PASSED
DATE
CHECKED
AMENDMENTS

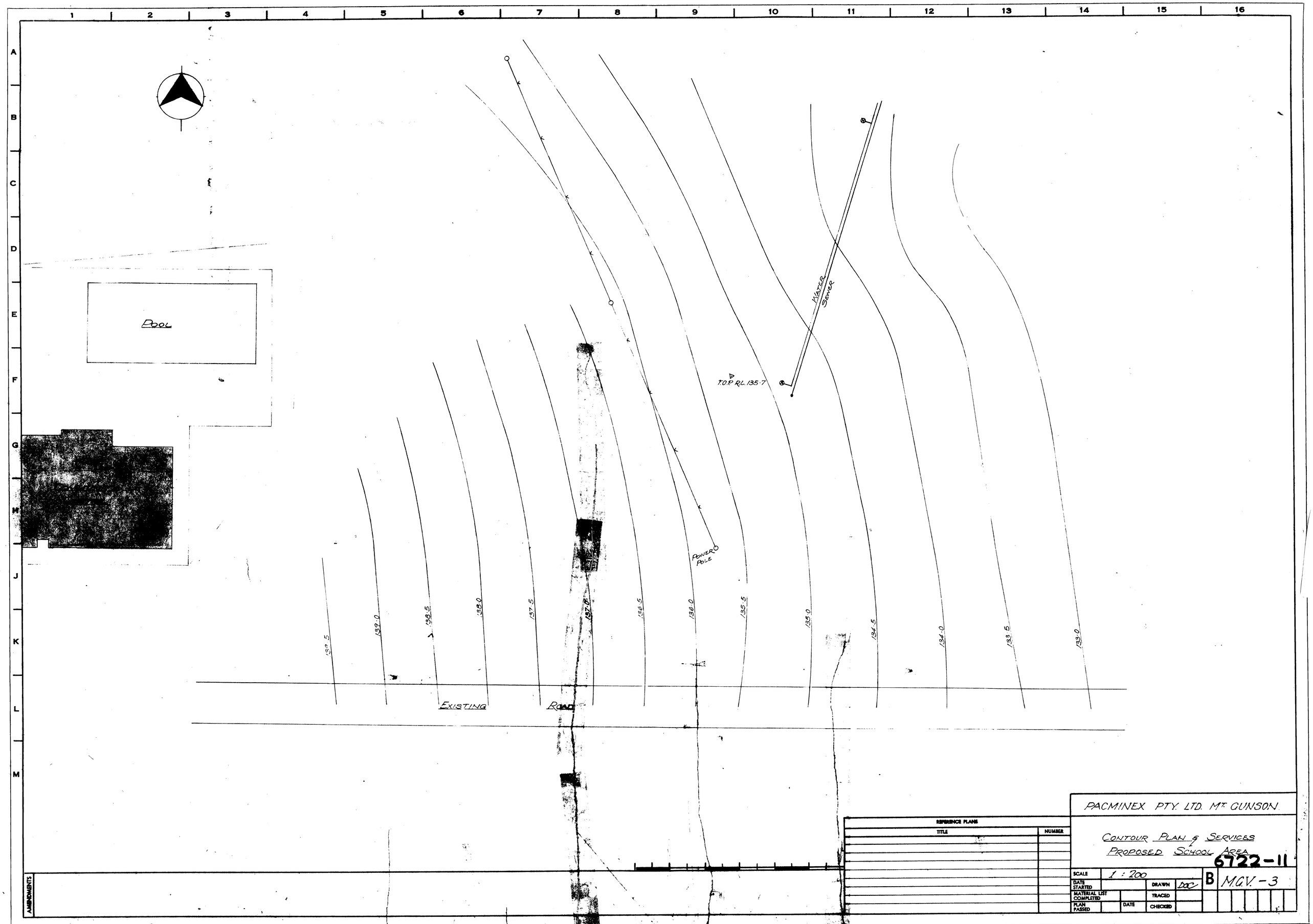
POOL
WATER SEWER
T.O.P. RL.135·7
POWER POLE
132·5
132·0
131·5
131·0
130·5
130·0
129·5
129·0
128·5
128·0
127·5
EXISTING ROAD
REFERENCE PLANS
TITLE
NUMBER
AMENDMENTS
PACMINEX PTY. LTD. MT. GUNSON.
CONTOUR PLAN & SERVICES
PROPOSED SCHOOL AREA
6722-11
SCALE 1 : 200
B
M.G.V.-3
DATE STARTED
DRAWN DOC
MATERIAL LIST COMPLETED
TRACED
PLAN PASSED
DATE
CHECKED

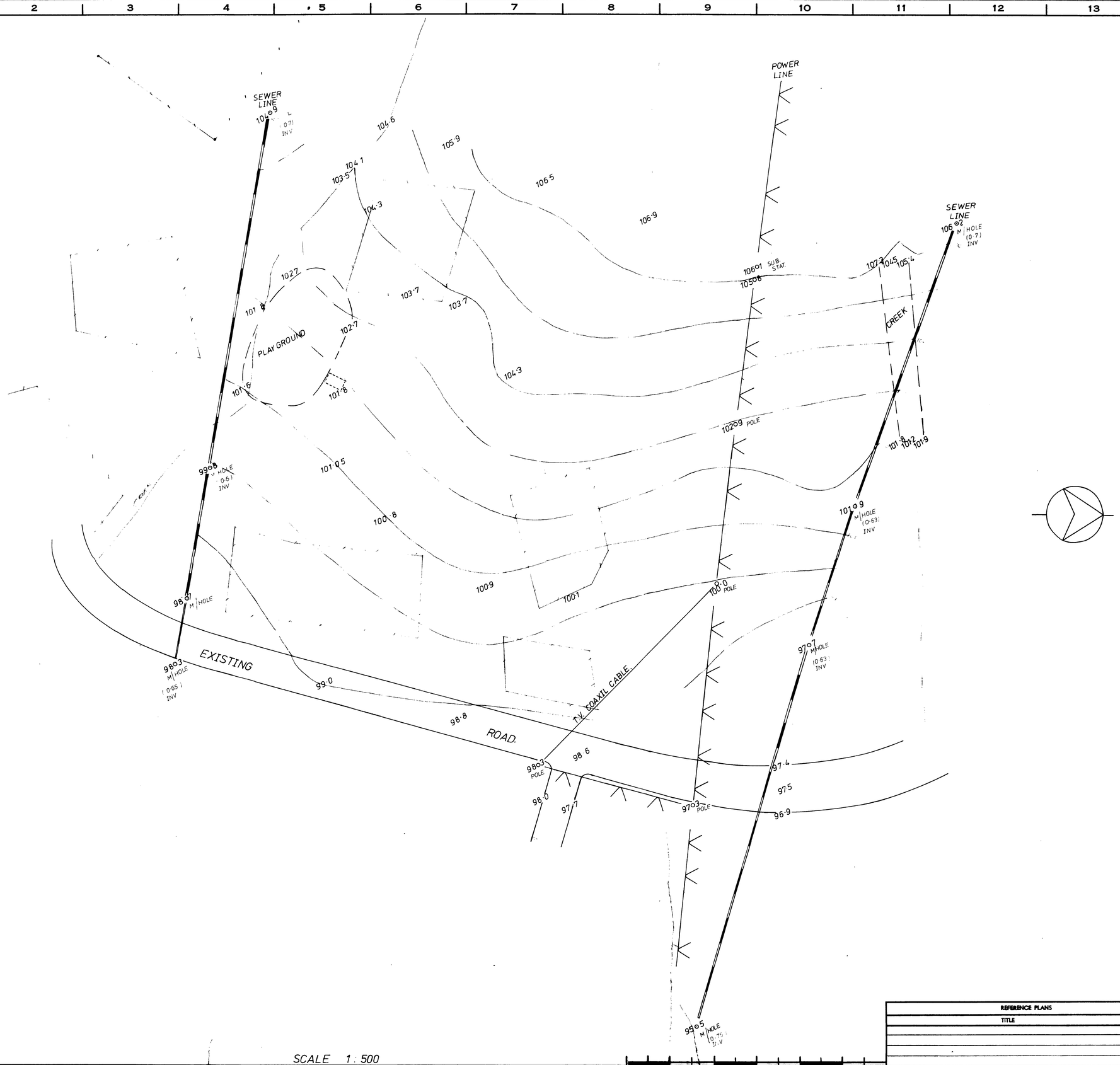

SCALE 1 : 500

AMENDMENTS

REFERENCE PLANS	
TITLE	NUMBER

PACMINEX PTY LTD — MT GUNSON

CONTOURS & SERVICES
PROPOSED NEW SUBDIVISION
MT GUNSON VILLAGE

6722 —12

SCALE	1: 500			B	MGV 4
DATE STARTED		DRAWN	P.Mc.		
MATERIAL LIST COMPLETED		TRACED			
PLAN PASSED	DATE 6/6/75	CHECKED			

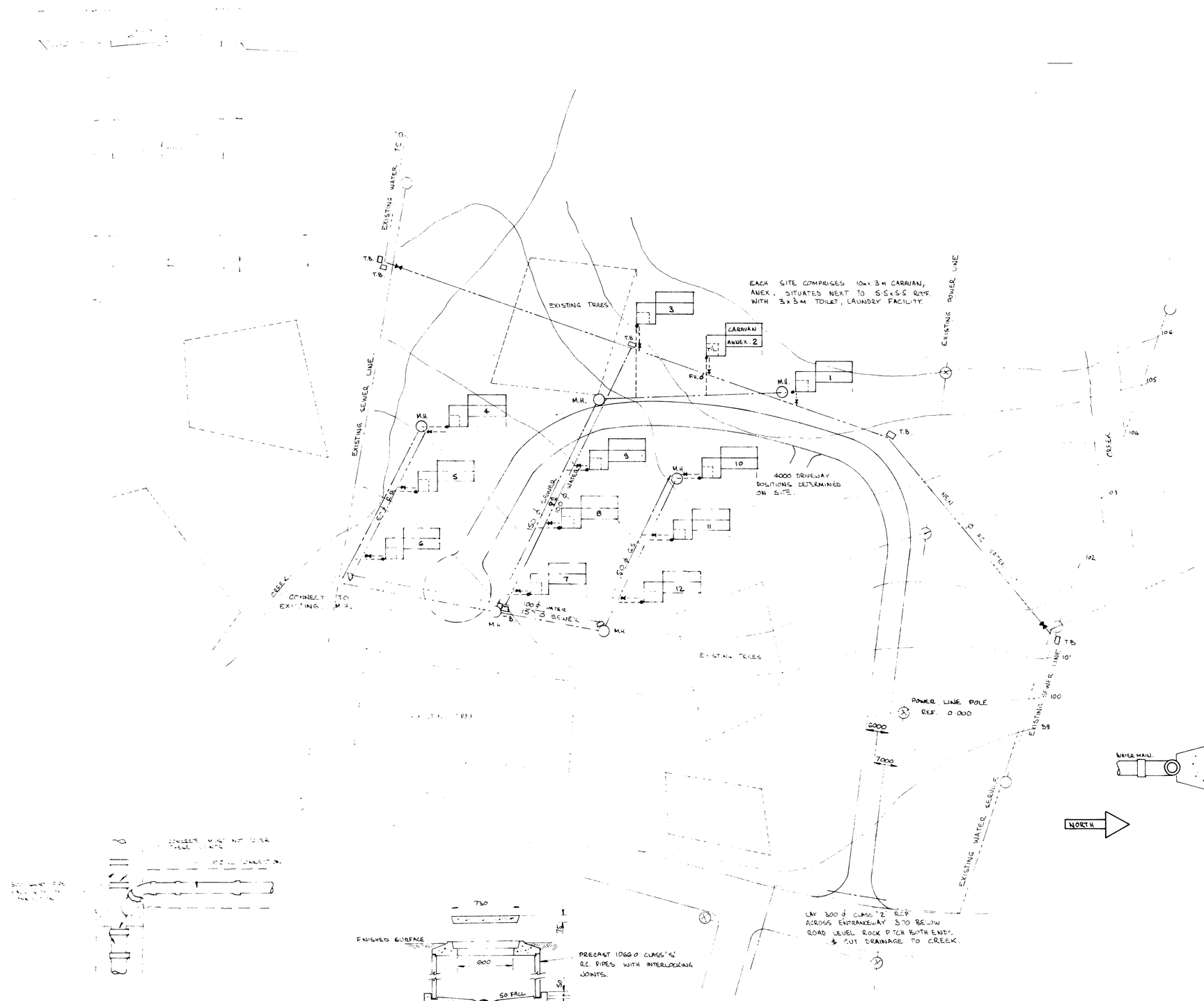

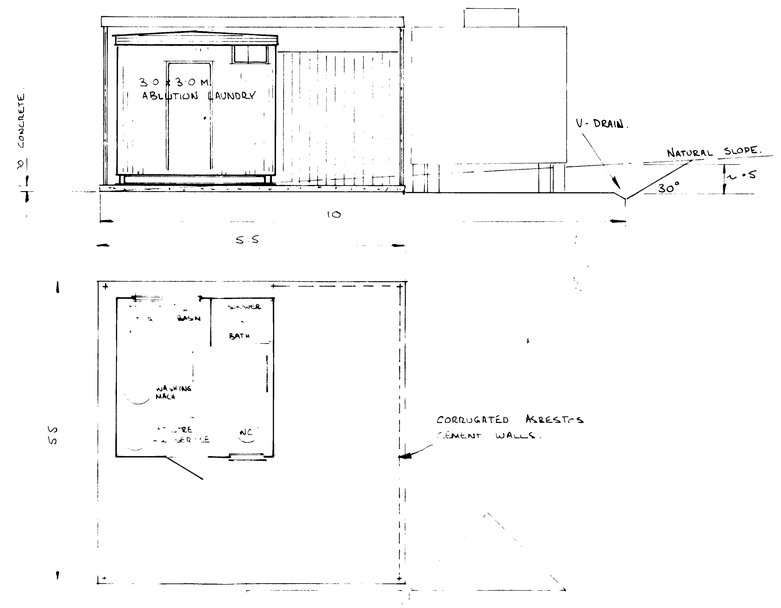

SITE DETAIL.

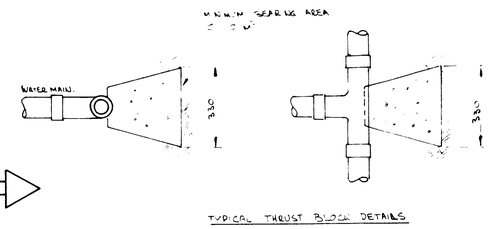

TYPICAL THRUST BLOCK DETAILS
WATER MAIN

NOTES:
1 MINIMUM COVER TO WATER SERVICE TO BE 600
2 MINIMUM COVER TO SEWER LINES TO BE 900
3 MINIMUM GRADE IN SEWER LAUNDRY CONNECTIONS 2.5%
4 ALL SEWER CONNECTIONS FROM LAUNDRYS TO BE 100 ø
5 ALL WATER CONNECTIONS FROM LAUNDRYS TO BE 25 ø PVC.

LEGEND:
M.H. MANHOLE
F.H. FIRE HYDRANT
T.B. THRUST BLOCK.

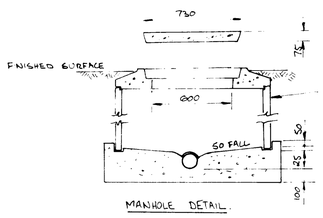

MANHOLE DETAIL.

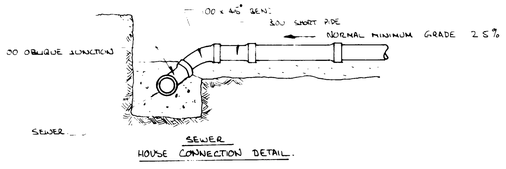

SEWER
HOUSE CONNECTION DETAIL.

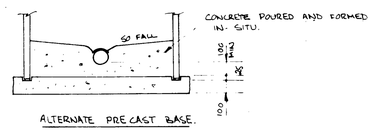

ALTERNATE PRECAST BASE.

AMENDMENTS		
	TITLE	NUMBER

MT. GUNSON MINES LTD.

LOCATION OF PROPOSED NEW CARAVAN SITES.

6722-13

SCALE	1:500			B
DATE STARTED	6-6-78	DRAWN	G.J.M.	52-87-004.
MATERIAL LIST COMPLETED		TRACED		
PLAN PASSED	DATE	CHECKED		

COMPILED FROM AERIAL PHOTOS

C.S.R. — MOUNT GUNSON MINES PTY. LTD.

TAILINGS DAMS AND GENERAL AREA

6722-1 (T)

Surveyed by		Amended by		DRG. No.
Date		Date		
Drawn by	[illegible]	Checked by		
Date	22 April '83	Date		
DEPARTMENT	SURVEY	SCALES	APPROX 1:2500	

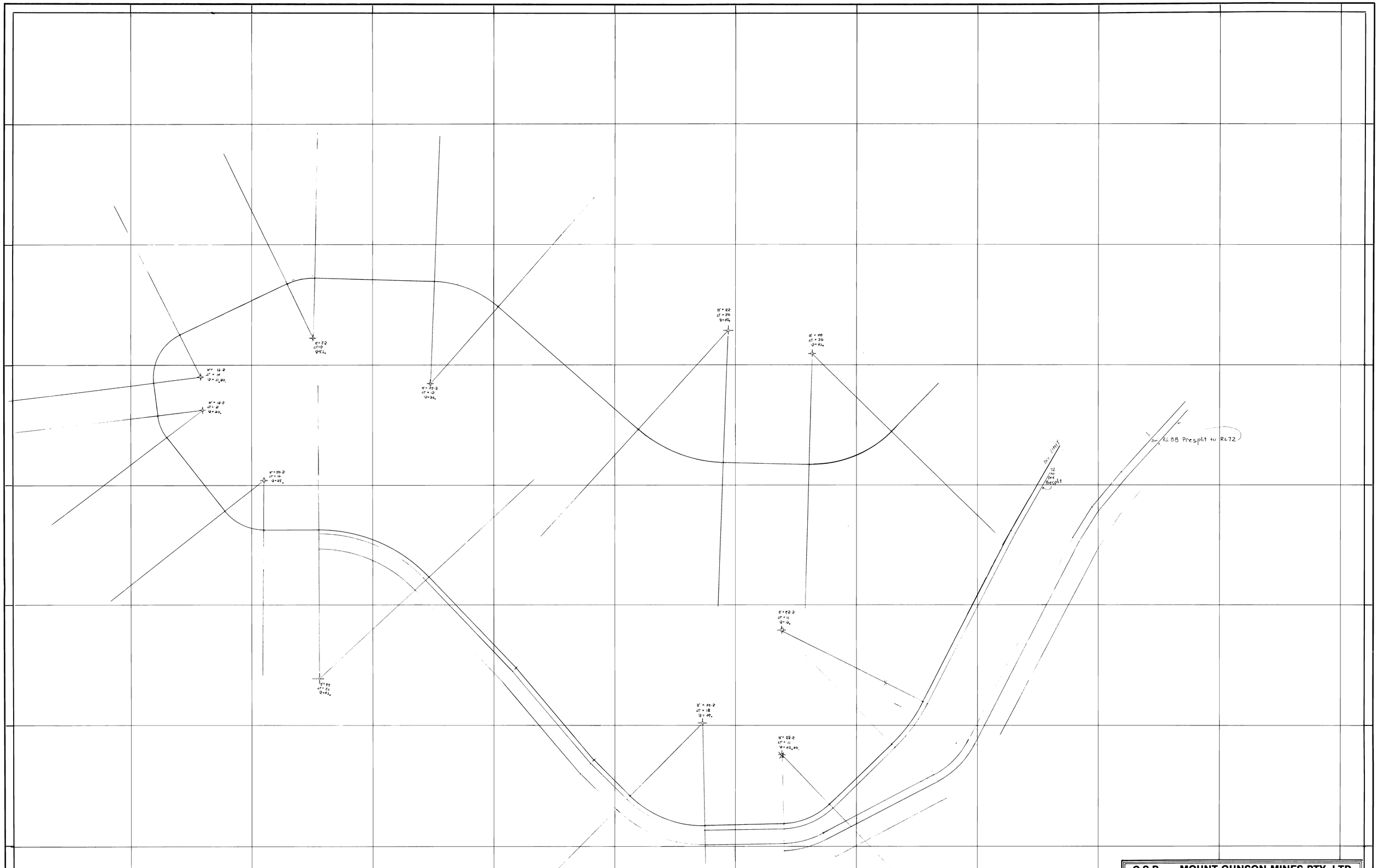

C.S.R. — MOUNT GUNSON MINES PTY. LTD.

NORTH ST PRE-SPLIT

6722-2(F)

Surveyed by		Amended by		DRG. No.
Date		Date		
Drawn by		Checked by		
Date		Date		
DEPARTMENT		SCALES		

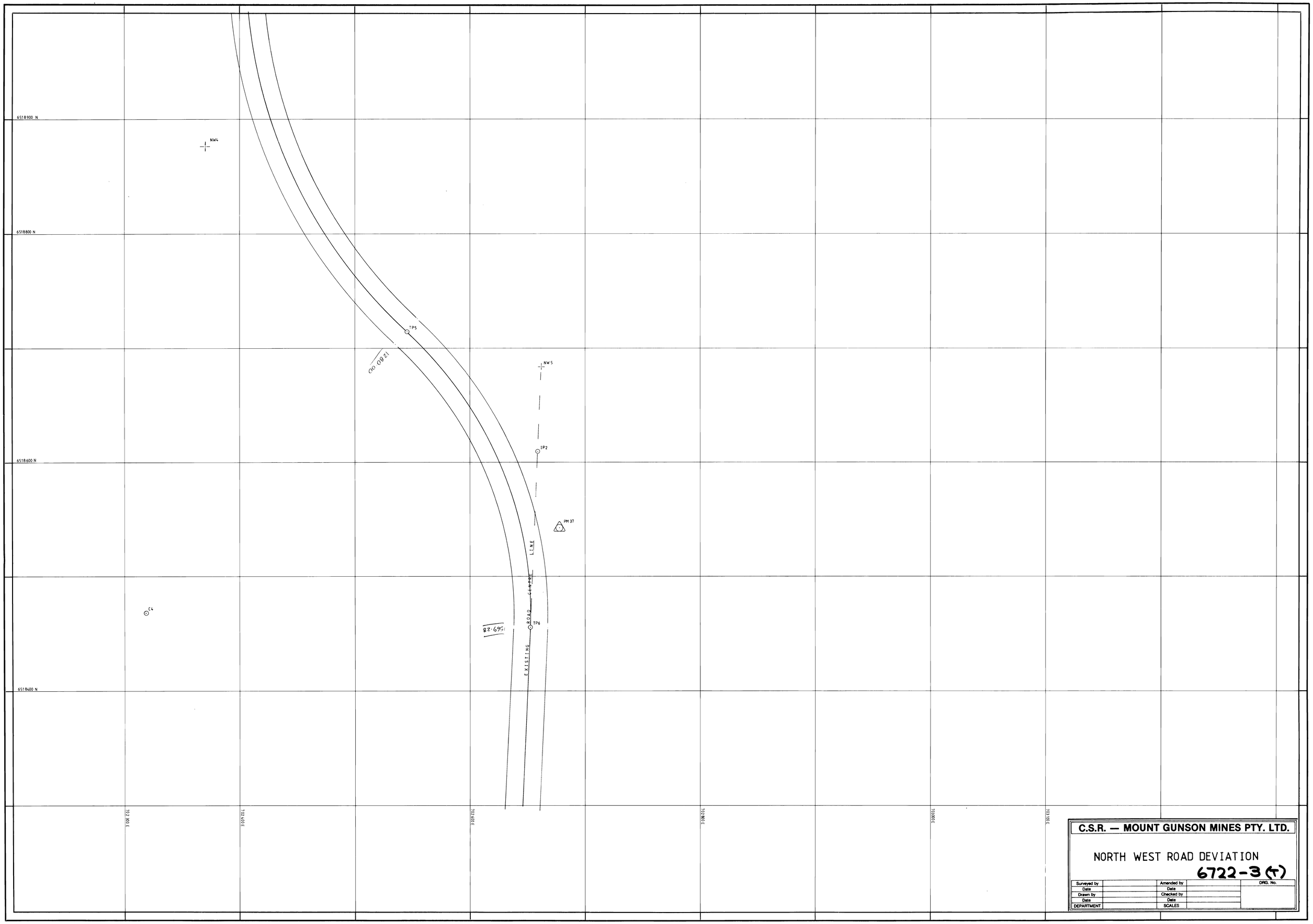

C.S.R. — MOUNT GUNSON MINES PTY. LTD.

NORTH WEST ROAD DEVIATION

6722-3 (T)

Surveyed by		Amended by		DRG. No.
Date		Date		
Drawn by		Checked by		
Date		Date		
DEPARTMENT		SCALES		

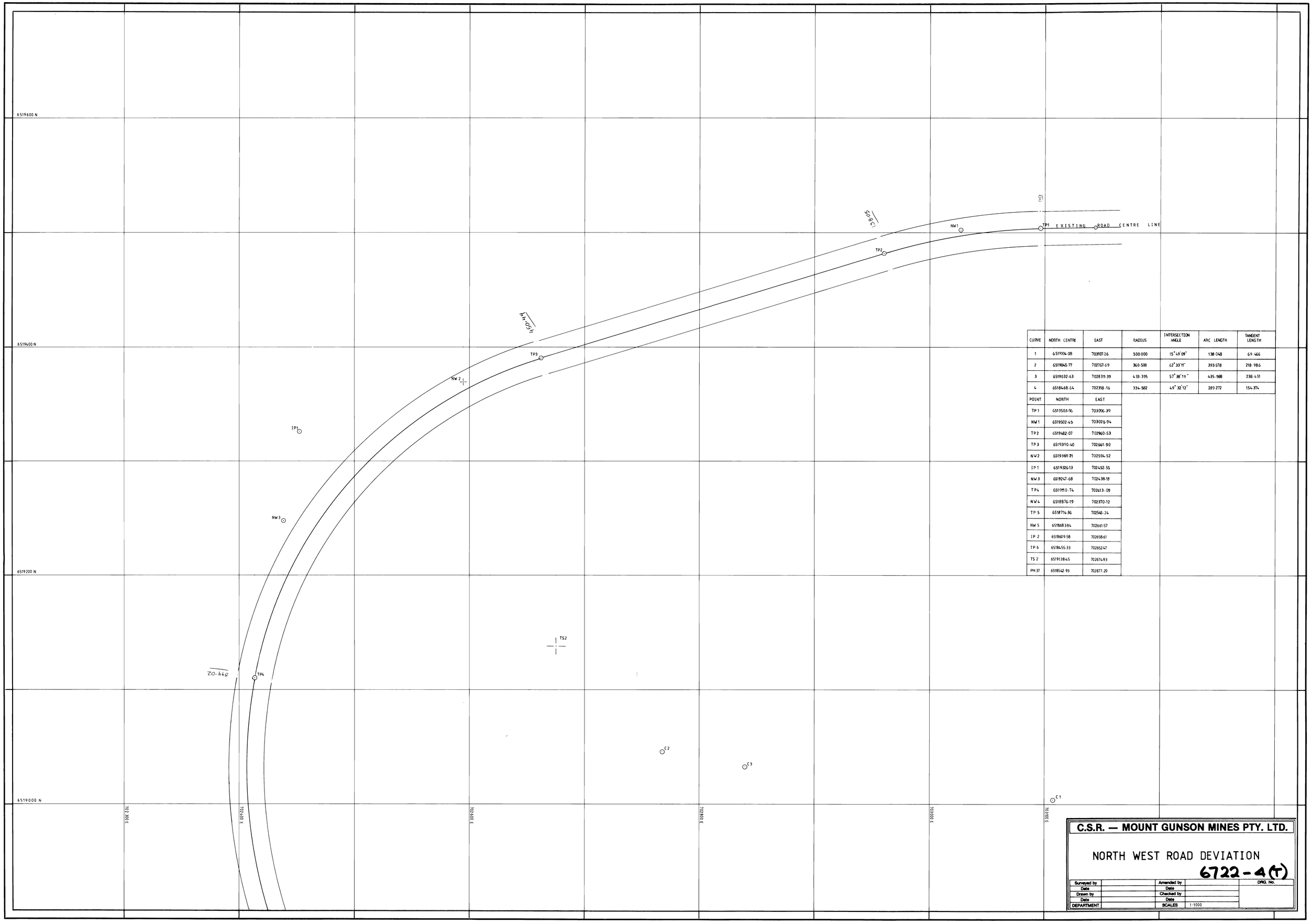

CURVE	NORTH CENTRE	EAST	RADIUS	INTERSECTION ANGLE	ARC LENGTH	TANGENT LENGTH
1	6519004.08	703107.26	500.000	15°49'09"	138.048	69.466
2	6519045.77	702767.69	360.500	62°33'11"	393.578	218.986
3	6519032.63	702839.39	433.395	57°38'19"	435.988	238.451
4	6518468.64	702318.16	334.582	49°32'12"	289.272	154.374

POINT	NORTH	EAST
TP 1	6519503.96	703096.39
NW 1	6519502.45	703026.94
TP 2	6519482.07	702960.53
TP 3	6519390.40	702661.90
NW 2	6519369.71	702594.52
IP 1	6519326.13	702452.55
NW 3	6519247.68	702438.18
TP 4	6519110.74	702413.09
NW 4	6518876.19	702370.12
TP 5	6518714.36	702546.24
NW 5	6518683.84	702661.57
IP 2	6518609.58	702658.61
TP 6	6518455.33	702652.47
TS 2	6519138.45	702674.93
PM 37	6518542.93	702677.20

C.S.R. — MOUNT GUNSON MINES PTY. LTD.

NORTH WEST ROAD DEVIATION

6722-4(T)

Surveyed by		Amended by		DRG. No.
Date		Date		
Drawn by		Checked by		
Date		Date		
DEPARTMENT		SCALES	1:1000	

Note:

1) Local grid system used.
2) Unlocated underground pipes have been omitted where above ground evidence is insufficient.

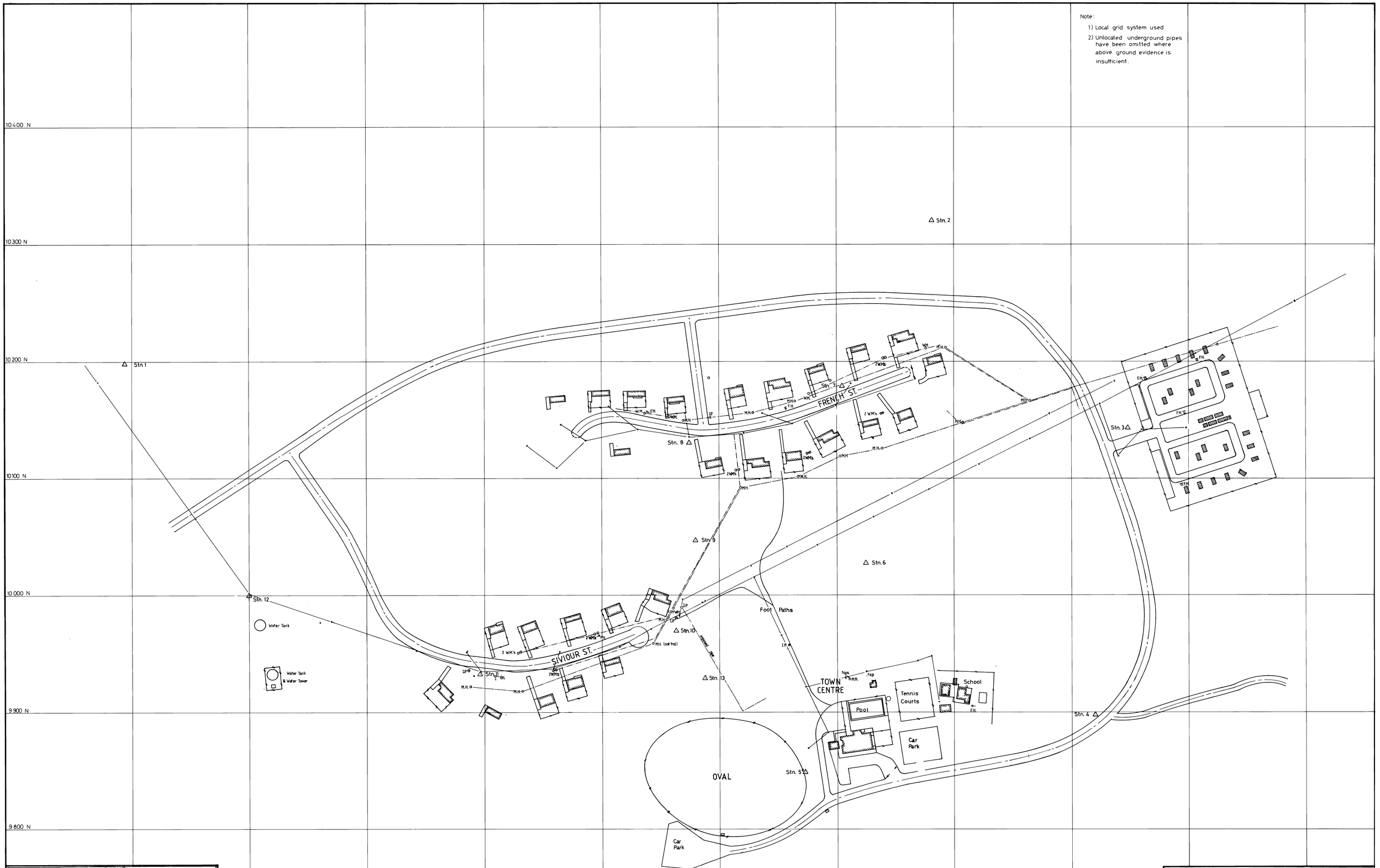

- LEGEND -

	Road		P.M.G. Cable Marker
	Fence	⊕ I.P.	P.M.G. Inspection Point
	Sewer pipe	⊙ I.P.	Sewer Inspection Point
	Water pipe	⊙M.H.	Manhole d. 0·86 m
	P.M.G. Cable (undergound)	⊕WM.	Water-meter
	Telegraph line	⊙—E.H.	Fire-hydrant & Hose-box
	Building	△ Stn. No.	Traverse Station

MT. GUNSON MINES PTY. LTD.

TOWN, CARAVAN PARK AND SERVICES

6722-5(1)

Surveyed by	C.G. Minchin	Ammended by		DRG. No.
Date	Jan. 1981	Date		
Drawn by	C.G. Minchin	Checked by		
Date	10.2.1981	Scale	1:1000	

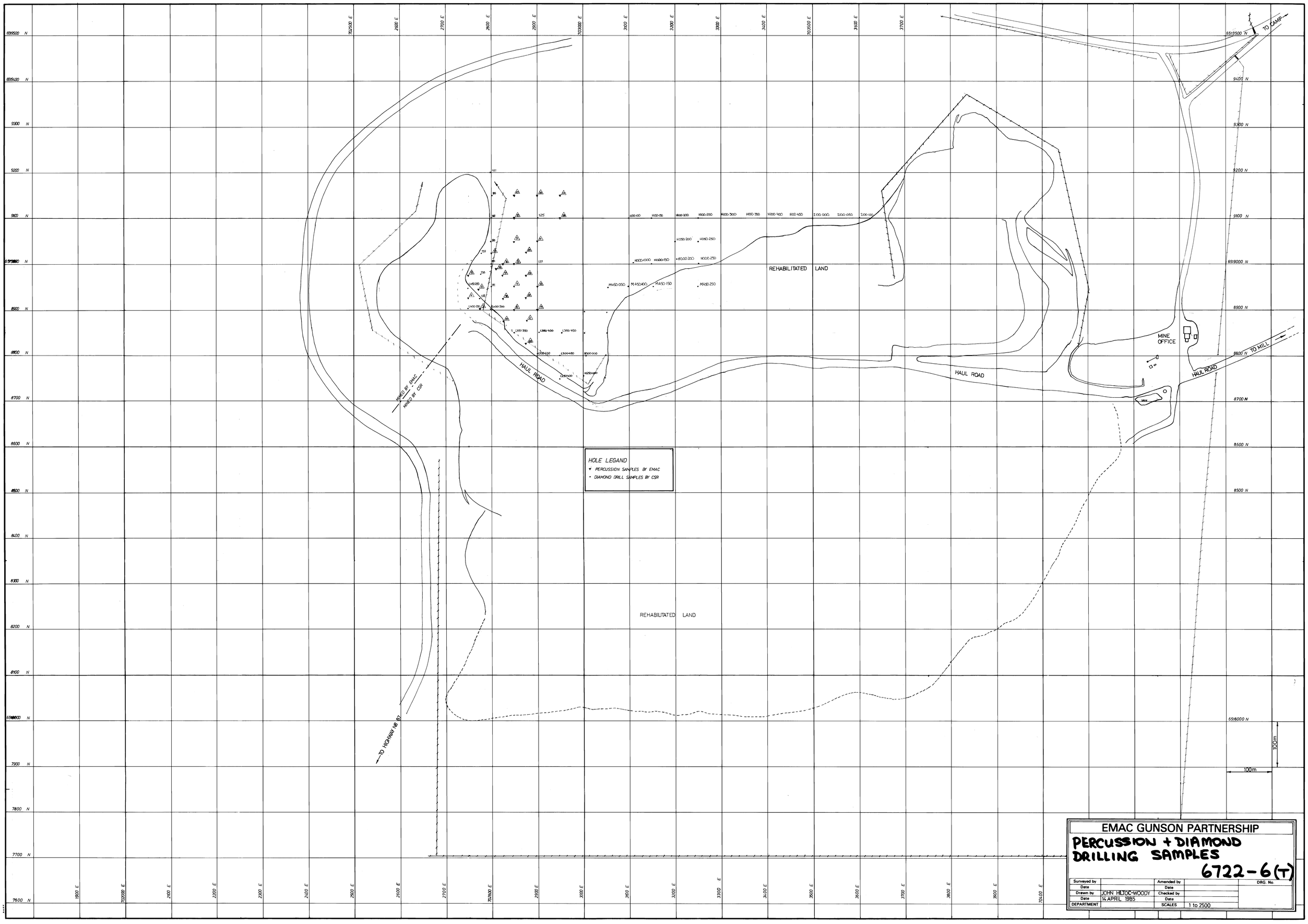
TO CAMP
TO MILL
MINE OFFICE
HAUL ROAD
HAUL ROAD
HAUL ROAD
REHABILITATED LAND
REHABILITATED LAND
MINED BY EMAC
MINED BY CSR
TO HIGHWAY No 87
HOLE LEGAND
PERCUSSION SAMPLES BY EMAC
DIAMOND DRILL SAMPLES BY CSR
100m
100m
EMAC GUNSON PARTNERSHIP
PERCUSSION + DIAMOND DRILLING SAMPLES
6722-6(T)
Surveyed by
Date
Drawn by JOHN HILTOC-WOODY
Date 14 APRIL 1985
DEPARTMENT
Amended by
Date
Checked by
Date
SCALES 1 to 2500
DRG. No.